

This bulletin has been produced in the Home Office on behalf of the Department for Culture, Media and Sport, who now have responsibility for liquor licensing.

## LIQUOR LICENSING England and Wales, July 2000 - June 2001

02/02

*Richard Allen*

14 March 2002

### *Main points*

- The total number of on-licensed premises at 30 June 2001 was 110,000, about 4,200 (4 per cent) more than twelve years ago. The number of on-licences has been fluctuating slightly in recent years.
- The number of off-licensed premises at 30 June 2001 was 44,700. This number has also been fluctuating slightly over recent years.
- There were just over 5,000 new applications for on-licences and about 2,350 new applications for off-licences in the year to June 2001. In both cases about seven out of every eight applications was granted.
- Some 180 licences were revoked in the year to June 2001 of which 130 were on-licences.
- At 30 June 2001 there were just over 9,100 Special Hours certificates in force. During the previous twelve months over 1,900 new certificates were granted.
- 40,000 occasional permissions were granted to 22,000 organisations.

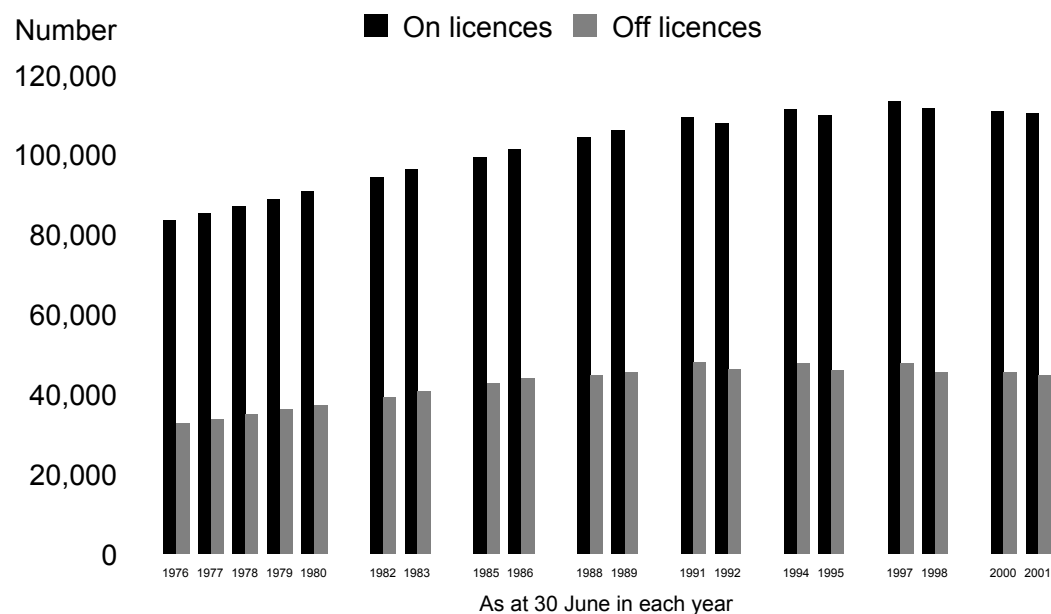


FIGURE 1: PREMISES LICENCED FOR THE RETAIL SALE OF INTOXICATING LIQUOR, ENGLAND AND WALES, 1976-2001 □

## CONTENTS

|  | Page |
|--|------|
| Summary  | 2    |
| On-licensed premises   | 2    |
| Off-licensed premises  | 5    |
| Licences revoked   | 7    |
| Special Hours certificates   | 7    |
| Occasional permissions   | 7    |
| Children's certificates  | 7    |
| Restriction orders and Extended Hours orders   | 7    |
| Notes, definitions and conventions   | 8    |
| Table 1: Premises licensed for the retail sale of intoxicating liquor, registered clubs and theatres, 1980-2001        | 10   |
| Table 2: Premises with part IV licences, 1980-2001   | 10   |
| Table 3: New licences and registrations applied for and granted, 1976-2001   | 11   |
| Table 4: New part IV licences applied for and granted, 1987-2001   | 12   |
| Table 5: Licences revoked, 1989-2001   | 12   |
| Table 6: Special Hours certificates applied for and granted, 1979-2001   | 13   |
| Table 7: Occasional permissions applied for and granted, 1986-2001   | 13   |
| Table 8: Children's certificates applied for and granted, 1995-2001  | 13   |
| Table 9: On-and off-licensed premises and other liquor licensing data, by petty sessional division, as at 30 June 2001 | 14   |
| Historical data:   |      |
| Table A Premises licensed for the retail sale of intoxicating liquor, registered clubs and theatres, 1900-80           | 22   |
| Table B Premises with part IV licences, 1963-80  | 23   |

## COMMENTARY

### On-licensed premises (Table 1, figure 1)

On 30 June 2001 there were 110,000 on-licensed premises, a fall of 1,300 (1 per cent) from the number recorded in June 1998, the last time a full survey was carried out. Compared with 1989, twelve years, or four reporting cycles, ago, the overall number of on-licences has risen by 4,200 (4 per cent). There was a steady rise in the number of on-licences until the early 1990s, since when the numbers recorded have fluctuated slightly but with no obvious trend (Table 1).

### Types of on-licence (Tables 1 and 2 and figure 2)

Compared with twelve years ago, the largest growth has been in "general" full on-licences (i.e. public houses, etc.) which rose 5,800 or 8 per cent to 78,500; and restaurant licences, which were up 1,100 or 6 per cent to 20,300, although the latter reached a slightly higher figure during the intervening period (Table 2).

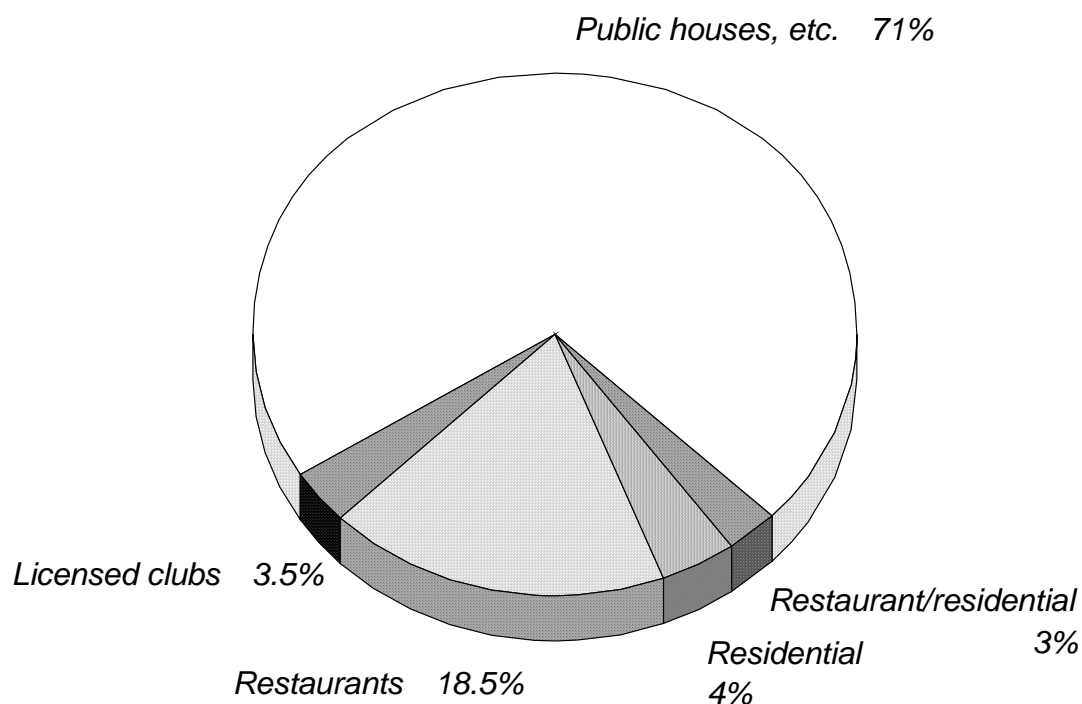


FIGURE 2: ON-LICENSED PREMISES BY TYPE, ENGLAND AND WALES, 30 JUNE 2001

Although there was an increase in actual numbers, restaurant-only licences accounted for about 18 per cent of all on-licences consistently for at least the last twelve years; the proportion represented by full on-licences has climbed slightly from 68 per cent twelve years ago to 71 per cent three years ago, where it now remains.

Despite the growth in restaurant-only licences the numbers of residential and combined restaurant and residential licences have both fallen over the twelve-year period, by 26 and 24 per cent respectively.

The number of licensed clubs is about 200 below the number recorded in 1989. After a slow rise up to the mid-1990s the number of these clubs is now declining gently.

### **New applications (Table 3 and figure 3)**

During the twelve months ending 30 June 2001 there were just over 5,000 new applications for on-licences, almost exactly the same as the number at the last enquiry three years ago, and the success rate at 88 per cent matched, almost exactly, the rate last time. Seventy per cent of new applications were for full on-licences (pubs etc.) and 27 per cent were for restaurant and residential licences. Of the 3,500 applications for full on-licences 3,100 (87 per cent) were granted; however 91 per cent of applications for restaurant and residential licences were granted (1,210 out of 1,340 applications).

The picture at the end of the 1980s (four reporting cycles ago) was somewhat different in that full on-licence applications represented only 46 per cent of the whole and were actually outnumbered by restaurant and residential licence applications which accounted for 49 per cent. Success rates for full on-licence applications were slightly lower than now, with 82 per cent being granted, but 94 per cent of restaurant licence applications were successful.

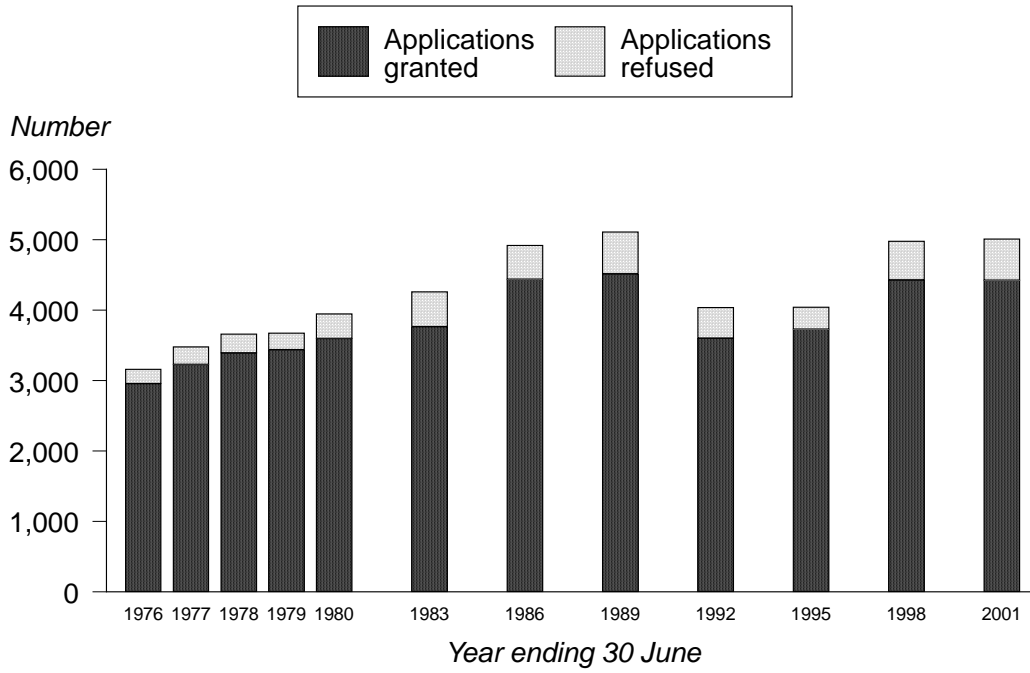
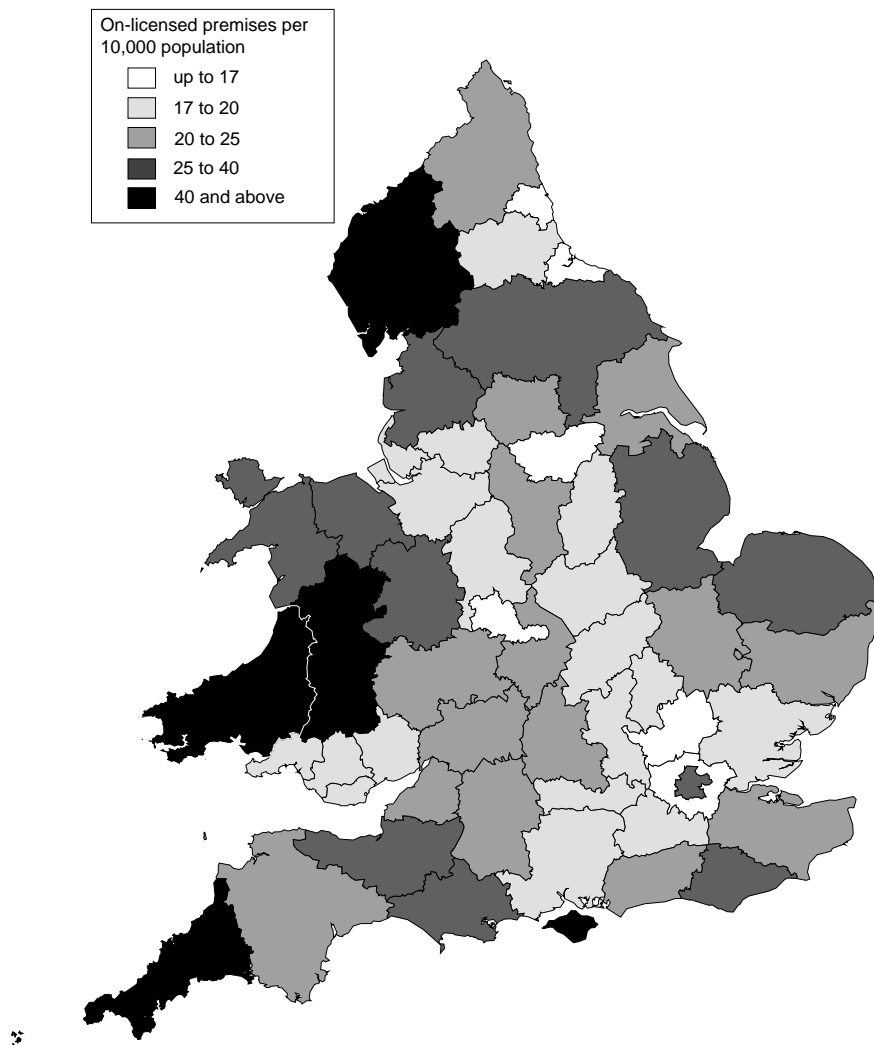


FIGURE 3: APPLICATIONS FOR ON-LICENCES DEALT WITH, BY OUTCOME, ENGLAND AND WALES, 1976-2001



MAP 1: ON-LICENCES PER 10,000 POPULATION BY COUNTY, ENGLAND AND WALES, 30 JUNE 2001

### Geographical distribution of on-licences (Map 1)

The highest densities of on-licensed premises per head of population are to be found in the counties of rural mid- and west Wales, Cornwall, Cumbria and the Isle of Wight. In general these are all areas where tourism is the main or an important industry. The lowest densities are to be found in outer London, the West Midlands, and some of the old industrial areas of the north and north-east of England.

### Off-licensed premises (Tables 1 and 3, figure 4)

The number of off-licensed premises on 30 June 2001 was 44,700, some 700 fewer than the numbers recorded at the last enquiry three years earlier and 800 fewer than in 1989. The number of off-licences climbed till the early 1990s but since then appears to have declined slightly, though the actual numbers have tended to fluctuate from year to year.

Shops possessing an off-licence continue to comprise the majority of off-licensed premises and their proportional share is similar to that reported at the last enquiry in 1998. Supermarkets (defined for these purposes as those shops with a selling area of over 2000 sq. ft. or 186 sq. metres) have increased their share slightly and now represent 18 per cent, up by 3 percentage points from three years earlier.

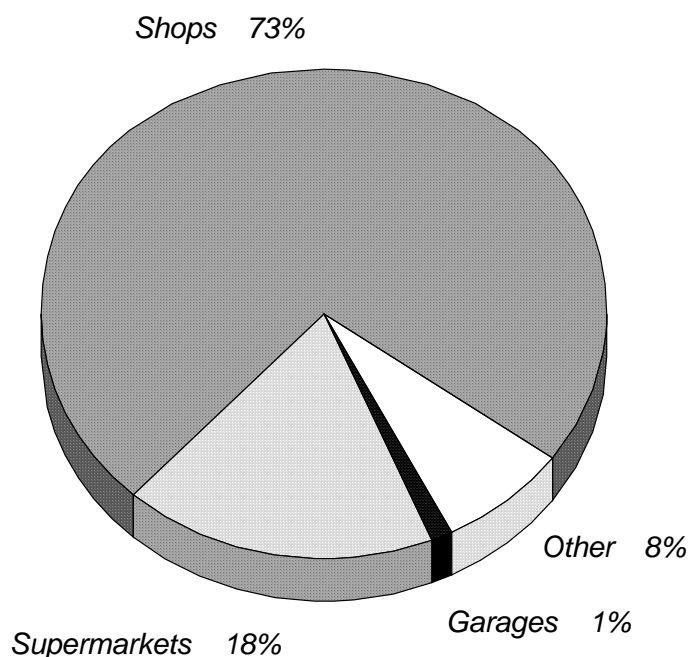


FIGURE 4: OFF-LICENSED PREMISES BY TYPE, ENGLAND AND WALES, 30 JUNE 2001

### New applications for off-licences (Table 3, figure 5)

There were 2,350 applications for off-licences in the year ending 30 June 2001, about 300 more than the numbers recorded in both 1995 and 1998, but somewhat lower than the peak of around 3,400 recorded in the mid-1980s. Of the applications made in 2000-01, about 2,050 (seven out of every eight) were granted, comparable to the success rate noted in 1995 but higher than that recorded in other recent years.

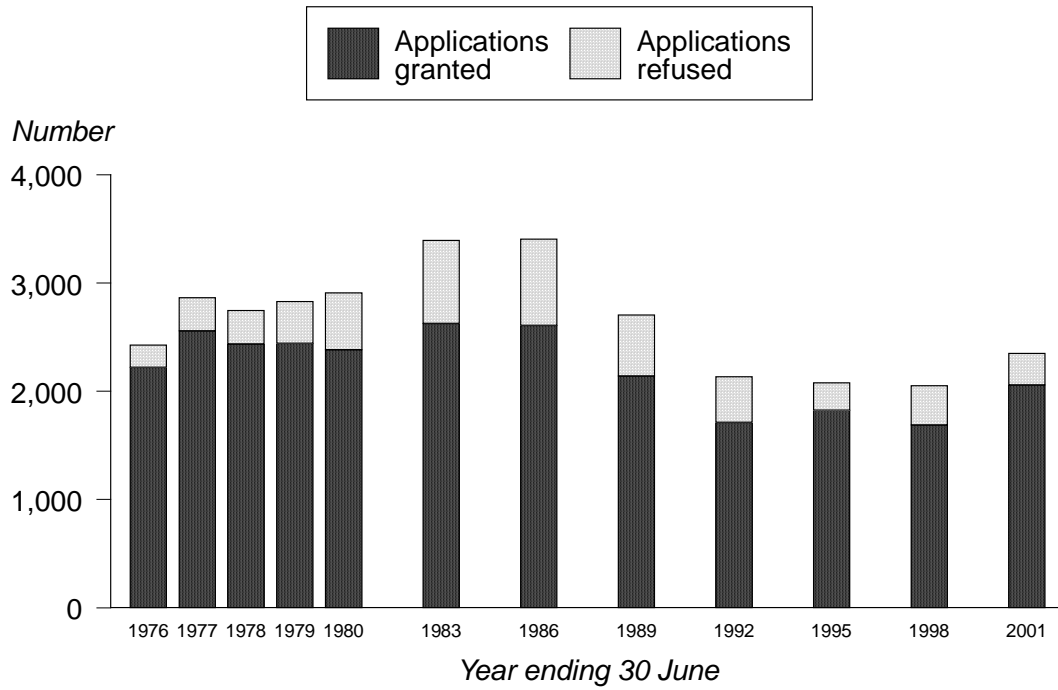
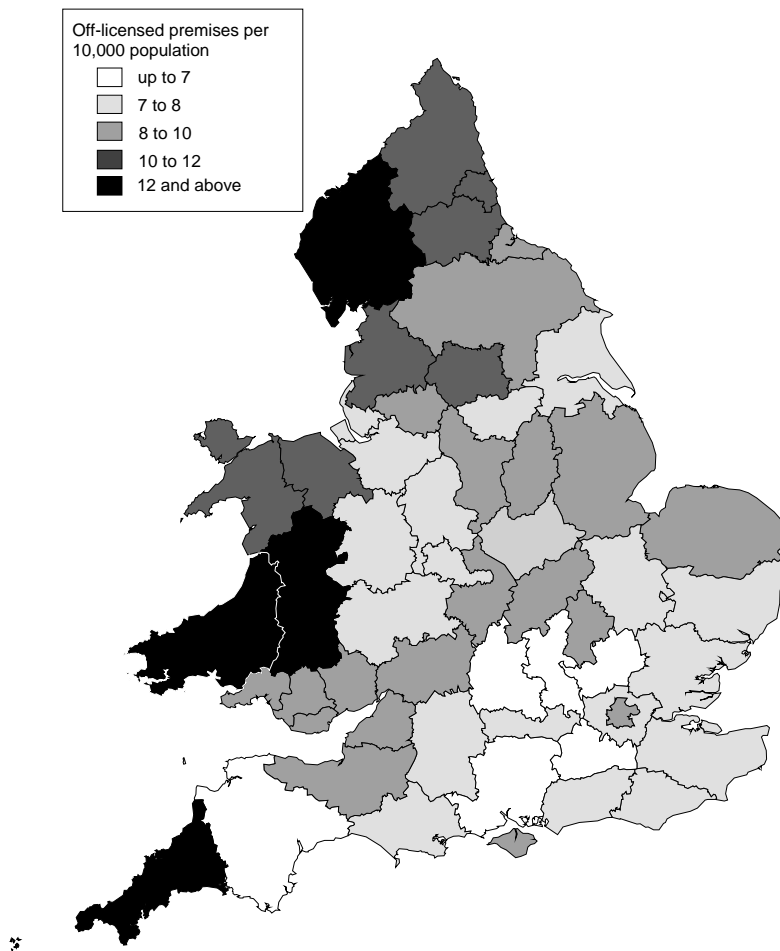


FIGURE 5: APPLICATIONS FOR OFF-LICENCES DEALT WITH, BY OUTCOME, ENGLAND AND WALES 1976-2001



MAP 2: OFF-LICENCES PER 10,000 POPULATION BY COUNTY, ENGLAND AND WALES, 30 JUNE 2001

## **Geographical distribution of off-licences (Map 2)**

The distribution of off-licences reflects to a certain extent that of on-licences. The highest densities of off-licences held per head of population are to be found in mid- and west Wales, Cumbria and Cornwall. The lowest densities are to be found in a number of counties in southern England and in Devon.

## **Licences revoked (Table 5)**

In the twelve months ending 30 June 2001 a total of 183 licences were revoked: 132 on-licences and 51 off-licences. This is somewhat fewer than in recent years. There appears to have been a peak in the mid-1990s but at present there are too few entries to identify a definite trend. As in previous years the main categories of licences which were revoked were full on-licences (e.g. pubs) and off-licensed shops other than supermarkets. In the year ending 30 June 2001 these categories accounted for three quarters of revocations of on- and off-licences respectively.

## **Special Hours certificates (Table 6)**

During the twelve-month period ending on 30 June 2001, some 2,230 applications were made of which 1,930 (87 per cent) were granted. This success rate is similar to that noted in 1989 and 1998 but higher than that for applications in the intervening years. (The 1988 Licensing Act gave justices the power to refuse an application for a special hours certificate even though the required criteria are met.) At 30 June 2001 there were over 9,100 Special Hours certificates in force.

## **Occasional permissions (Table 7)**

Applications for occasional permissions were received from 22,000 organisations in the year ending 30 June 2001, a slightly lower number than in recent years. There were 41,000 applications, of which 40,000 were granted; a success rate of 98 per cent, the same as at the last reporting cycle in 1998.

## **Children's certificates (Table 8)**

In the year ending 30 June 2001 there were around 620 applications for children's certificates, of which 550 were granted. The total number of certificates issued since the scheme started in 1995 is now 4,600.

## **Restriction orders and Extended Hours orders**

The Licensing Act 1988 contained a provision for restriction orders to be made in order to avoid unforeseen nuisance or disturbance arising from the extended afternoon opening hours permitted by the Act. In the twelve months to 30 June 2001, six such grants were reported.

Extended hours orders allow alcohol to be served up to 1 a.m. on certain days in on-licensed premises where substantial refreshment and entertainment are also provided; for this reason most of these orders are made in favour of restaurant-type premises. In the year ending 30 June 2001, 102 applications were made, of which 81 were granted. Just under 1,100 orders are currently in force.

## NOTES, DEFINITIONS AND CONVENTIONS

|                                     |  |
|-------------------------------------|--|
| Public houses, etc                  | Public houses, hotels etc. (other than those licensed under Part IV of the Licensing Act 1964) having a justices' on-licence. A justices' on-licence authorises the sale of intoxicating liquor for consumption on or off the premises, unless a condition is attached to the licence prohibiting off-sales.   |
| Restaurant and residential licences | Premises with a restaurant, residential or combined restaurant and residential licence under Part IV of the Licensing Act 1964.  |
| Licensed clubs                      | Clubs licensed under Section 55 of the Licensing Act 1964, including clubs holding a justices' licence which is also a Part IV licence under the Licensing Act 1964.   |
| Off licences                        | Premises with a justices' licence to sell intoxicating liquor for consumption off the premises.  |
| Theatres                            | Premises used for the performance of stage plays, whether under Royal Patent or licensed under the Theatres Act 1968, in which intoxicating liquor can be sold without a justices' licence (Licensing Act 1964, section 199(c)).   |
| Registered clubs                    | Clubs registered under Section 40 of the Licensing Act 1964.   |
| Special Hours certificates          | Certificates granted under sections 76 to 83 of the Licensing Act 1964 to permit the sale and consumption of liquor during specified times on particular days outside of licensing hours. These certificates apply to on-licensed premises and registered clubs which have a music and dancing licence and provide substantial refreshment; and also to casino premises which provide gaming facilities and substantial refreshment. A certificate remains in force until revoked.   |
| Occasional permissions              | Permissions granted under the Licensing (Occasional Permissions) Act 1983 to representatives of charitable and non-profit-making organisations authorising the sale of alcohol at particular functions.  |
| Children's certificates             | Since 3 January 1995, licensing justices may grant Children's Certificates to permit accompanied children under 14 to enter the bar area of licensed premises. Section 19 and Schedule 7 of the Deregulation and Contracting Out Act 1994 have inserted into the Licensing Act 1964 provisions which allow children under 14 accompanied by an adult to be admitted to certificated bar premises in certain circumstances. Before granting a certificate, licensing justices must be satisfied that the bar area to which an application relates constitutes an environment in which it is suitable for children under 14 to be present, and that meals and beverages other than intoxicating liquor will be available for consumption in that area. Licensing justices are also able to impose other conditions, including restrictions on the days or hours during which the certificate is operational. Certificates will normally be operational up to 9 p.m. but earlier or later times may be specified. A certificate remains in force until revoked. |
| Restriction orders                  | Section 3 of the Licensing Act 1988 inserted new Sections 67a-67d into the 1964 Act providing for the making of restriction orders. These orders require particular premises to close for some or all of the hours   |



between 2.30 p.m. and 5.30 p.m. on some or all weekdays for a maximum of twelve months.

**Extended Hours Orders** Orders granted under section 70 of the Licensing Act 1964 to permit the sale and consumption of liquor until 1.00am on particular days in on-licensed premises and registered clubs which provide substantial refreshment and entertainment. The supply of liquor in these premises must be ancillary to the provision of refreshment and entertainment so that, in practice, these orders are mostly given to restaurant type premises. An order remains in force until revoked.

## Methodology

1. The tables in this bulletin were compiled from returns submitted by Clerks to Justices in England and Wales. However, no returns were received from 11 petty sessional divisions and only partial returns received from a further 28 divisions.

2. Where data for 2001 were completely absent, figures from the previous return in 1998 were used (shown in Table 9 in italics). Where data were partially absent (typically a total for on- or off-licences might be given in the 2001 returns, but with no breakdown of types of premises within the category), then estimates were made based on the actual total value given and the corresponding data from the previous (1998) return. These are shown as figures within a shaded cell.

3. Mid-2000 population estimates (being the latest available at the time of publication) published by the Office for National Statistics were used to calculate the per 10,000 population figures in the maps and in Table 9.

4. The following symbols are used throughout:

|                               |   |
|-------------------------------|---|
| -                             | nil   |
| italic figures (table 9 only) | actual 1998 figures (2001 data being unavailable)                               |
| shaded cell with contents     | estimated figure, based on 1998 value (table 9 only)<br>(2001 data unavailable) |
| blank shaded cell             | not available   |

## Feedback

We welcome comments from users on how well this publication meets their needs, and will consider any suggestions for improving it in future years. Comments and suggestions must be sent to the address below by 30 April 2003 if they are to be taken into account in time for the next publication (which will cover licensing for the year 1 July 2003 - 30 June 2004)

Alcohol and Entertainment Licensing Team,  
Department for Culture, Media and Sport  
3rd Floor  
2-4 Cockspur Street  
LONDON SW1Y 5DH

**Table 1 Premises licensed for the retail sale of intoxicating liquor, registered clubs and theatres, 1980-2001**

| England and Wales |                      |                            |                |         | Number at 30 June each year |                                     |                  |          |
|-------------------|----------------------|----------------------------|----------------|---------|-----------------------------|-------------------------------------|------------------|----------|
| Date (1)          | On-licensed premises |                            |                | Total   | Off-licensed premises       | Total On- and off-licensed premises | Registered clubs | Theatres |
|                   | Public houses, etc   | Residential and restaurant | Licensed clubs |         |                             |                                     |                  |          |
| 1980              | 67,091               | 20,622                     | 3,089          | 90,802  | 37,252                      | 128,054                             | 26,889           | 241      |
| 1982              | 68,373               | 22,590                     | 3,212          | 94,175  | 39,362                      | 133,537                             | 27,057           | ..       |
| 1983              | 69,136               | 23,679                     | 3,363          | 96,178  | 40,853                      | 137,031                             | 27,192           | 261      |
| 1985              | 70,331               | 25,263                     | 3,552          | 99,146  | 42,646                      | 141,792                             | 26,725           | ..       |
| 1986              | 71,200               | 26,503                     | 3,731          | 101,434 | 43,891                      | 145,325                             | 26,726           | 311      |
| 1988              | 71,875               | 28,411                     | 3,845          | 104,131 | 44,888                      | 149,019                             | 26,186           | ..       |
| 1989              | 72,712               | 29,426                     | 3,934          | 106,072 | 45,507                      | 151,579                             | 26,015           | 271      |
| 1991              | 74,299               | 31,106                     | 3,926          | 109,331 | 47,944                      | 157,275                             | 25,073           | ..       |
| 1992              | 74,053               | 29,787                     | 3,798          | 107,638 | 46,063                      | 153,700                             | 25,073           | 242      |
| 1994              | 75,522               | 31,409                     | 4,281          | 111,212 | 47,735                      | 158,947                             | 24,239           | ..       |
| 1995              | 75,392               | 30,042                     | 4,272          | 109,706 | 45,986                      | 155,692                             | 24,005           | 272      |
| 1997              | 78,098               | 31,223                     | 3,951          | 113,272 | 47,753                      | 161,025                             | 22,836           | ..       |
| 1998              | 77,934               | 29,779                     | 3,847          | 111,560 | 45,425                      | 156,985                             | 22,614           | 270      |
| 2000              | 77,876               | 28,774                     | 3,996          | 110,646 | 45,450                      | 156,096                             | 21,036           | ..       |
| 2001              | 78,540               | 27,968                     | 3,748          | 110,256 | 44,696                      | 154,952                             | 22,037           | 218      |

**Table 2 Premises with Part IV licences, 1980-2001**

| England and Wales |            |             |                                     | Number at 30 June each year      |  |
|-------------------|------------|-------------|-------------------------------------|----------------------------------|--|
| Year              | Restaurant | Residential | Combined residential and restaurant | Total residential and restaurant |  |
| 1980              | 12,636     | 4,611       | 3,375                               | 20,622                           |  |
| 1982              | 13,920     | 5,091       | 3,579                               | 22,590                           |  |
| 1983              | 14,666     | 5,345       | 3,668                               | 23,679                           |  |
| 1985              | 15,952     | 5,524       | 3,787                               | 25,263                           |  |
| 1986              | 16,943     | 5,684       | 3,876                               | 26,503                           |  |
| 1988              | 18,469     | 5,954       | 3,988                               | 28,411                           |  |
| 1989              | 19,227     | 6,102       | 4,097                               | 29,426                           |  |
| 1991              | 20,559     | 6,361       | 4,186                               | 31,106                           |  |
| 1992              | 19,735     | 6,001       | 4,051                               | 29,787                           |  |
| 1994              | 21,180     | 6,272       | 3,957                               | 31,409                           |  |
| 1995              | 20,445     | 5,789       | 3,808                               | 30,042                           |  |
| 1997              | 21,782     | 5,649       | 3,792                               | 31,223                           |  |
| 1998              | 21,049     | 5,174       | 3,556                               | 29,779                           |  |
| 2000              | 20,693     | 4,835       | 3,246                               | 28,774                           |  |
| 2001              | 20,330     | 4,522       | 3,116                               | 27,968                           |  |

**Table 3 New licences and registrations applied for and granted, 1976-2001**

| England and Wales |                    | On-licensed premises       |         |             |         |                |         |             |         |             |         | Total                         |         | Registered clubs |         | Number      |
|-------------------|--------------------|----------------------------|---------|-------------|---------|----------------|---------|-------------|---------|-------------|---------|-------------------------------|---------|------------------|---------|-------------|
| Year to 30 June   | Public houses, etc | Residential and Restaurant |         |             |         | Licensed clubs |         |             |         | Total       |         | On- and off-licensed premises |         | Total            |         |             |
|                   |                    | Applied for                | Granted | Applied for | Granted | Applied for    | Granted | Applied for | Granted | Applied for | Granted | Applied for                   | Granted | Applied for      | Granted | Applied for |
| 1976              | 1,297              | 1,163                      | 1,597   | 1,544       | 269     | 149            | 3,163   | 2,856       | 2,429   | 2,221       | 5,592   | 5,177                         | 844     | 838              |         |             |
| 1977              | 1,389              | 1,218                      | 1,860   | 1,803       | 234     | 209            | 3,483   | 3,230       | 2,866   | 2,559       | 6,349   | 5,789                         | 866     | 851              |         |             |
| 1978              | 1,403              | 1,213                      | 2,034   | 1,968       | 225     | 210            | 3,662   | 3,391       | 2,747   | 2,437       | 6,409   | 5,828                         | 858     | 848              |         |             |
| 1979              | 1,318              | 1,178                      | 2,137   | 2,052       | 235     | 206            | 3,690   | 3,436       | 2,832   | 2,443       | 6,522   | 5,879                         | 761     | 747              |         |             |
| 1980              | 1,436              | 1,226                      | 2,285   | 2,168       | 225     | 205            | 3,946   | 3,599       | 2,910   | 2,384       | 6,856   | 5,983                         | 729     | 725              |         |             |
| 1983              | 1,806              | 1,493                      | 2,139   | 1,992       | 316     | 282            | 4,261   | 3,767       | 3,394   | 2,624       | 7,655   | 6,391                         | 694     | 683              |         |             |
| 1986              | 2,201              | 1,826                      | 2,351   | 2,274       | 369     | 340            | 4,921   | 4,440       | 3,407   | 2,607       | 8,328   | 7,047                         | 537     | 510              |         |             |
| 1989              | 2,354              | 1,937                      | 2,493   | 2,341       | 264     | 238            | 5,111   | 4,516       | 2,707   | 2,139       | 7,818   | 6,655                         | 373     | 368              |         |             |
| 1992              | 2,188              | 1,878                      | 1,679   | 1,568       | 172     | 157            | 4,039   | 3,603       | 2,136   | 1,712       | 6,175   | 5,315                         | 444     | 433              |         |             |
| 1995              | 2,371              | 2,128                      | 1,469   | 1,403       | 206     | 198            | 4,046   | 3,729       | 2,078   | 1,823       | 6,124   | 5,552                         | 684     | 639              |         |             |
| 1998              | 3,261              | 2,785                      | 1,557   | 1,485       | 163     | 159            | 4,981   | 4,429       | 2,053   | 1,689       | 7,034   | 6,118                         | 707     | 539              |         |             |
| 2001              | 3,522              | 3,072                      | 1,338   | 1,211       | 152     | 142            | 5,012   | 4,425       | 2,351   | 2,057       | 7,363   | 6,482                         | 1,126   | 1,045            |         |             |

**Table 4 New Part IV licences applied for and granted, 1976-2001**

| England and Wales |             | Restaurant |             | Residential |             | Combined residential and restaurant |             | Total residential and restaurant |        |
|-------------------|-------------|------------|-------------|-------------|-------------|-------------------------------------|-------------|----------------------------------|--------|
| Year to 30 June   | Applied for | Granted    | Applied for | Granted     | Applied for | Granted                             | Applied for | Granted                          | Number |
| 1976              | 1,034       | 988        | 370         | 367         | 193         | 189                                 | 1,597       | 1,544                            |        |
| 1977              | 1,117       | 1,068      | 493         | 487         | 250         | 248                                 | 1,860       | 1,803                            |        |
| 1978              | 1,186       | 1,129      | 587         | 579         | 261         | 260                                 | 2,034       | 1,968                            |        |
| 1979              | 1,187       | 1,123      | 658         | 641         | 292         | 288                                 | 2,137       | 2,052                            |        |
| 1980              | 1,310       | 1,220      | 675         | 663         | 300         | 285                                 | 2,285       | 2,168                            |        |
| 1983              | 1,440       | 1,319      | 465         | 449         | 234         | 224                                 | 2,139       | 1,992                            |        |
| 1986              | 1,701       | 1,631      | 415         | 411         | 235         | 232                                 | 2,351       | 2,274                            |        |
| 1989              | 1,758       | 1,633      | 451         | 433         | 284         | 275                                 | 2,493       | 2,341                            |        |
| 1992              | 1,317       | 1,222      | 197         | 187         | 165         | 159                                 | 1,679       | 1,568                            |        |
| 1995              | 1,221       | 1,161      | 157         | 151         | 91          | 91                                  | 1,469       | 1,403                            |        |
| 1998              | 1,317       | 1,244      | 143         | 144         | 97          | 97                                  | 1,557       | 1,485                            |        |
| 2001              | 1,147       | 1,031      | 103         | 97          | 88          | 83                                  | 1,338       | 1,211                            |        |

**Table 5 Licences revoked, 1989-2001**

| England and Wales |                    | Number     |             |                                     |                |                            |         |               |        |                             |                             |                                     |
|-------------------|--------------------|------------|-------------|-------------------------------------|----------------|----------------------------|---------|---------------|--------|-----------------------------|-----------------------------|-------------------------------------|
| Year to 30 June   | Public houses, etc | Restaurant | Residential | Combined restaurant and residential | Licensed clubs | Total on-licensed premises | Garages | Super-markets | Others | Other off-licensed premises | Total off-licensed premises | Total on- and off-licensed premises |
| 1989*             | 72                 | 27         | 6           | 8                                   | 5              | 118                        | -       | 10            | 48     | 4                           | 62                          | 180                                 |
| 1992              | 131                | 32         | 24          | 9                                   | 20             | 216                        | -       | 2             | 34     | 10                          | 46                          | 262                                 |
| 1995              | 141                | 62         | 36          | 16                                  | 7              | 262                        | -       | 13            | 96     | 7                           | 116                         | 378                                 |
| 1998              | 165                | 34         | 6           | 2                                   | 8              | 215                        | -       | 9             | 84     | 9                           | 102                         | 317                                 |
| 2001              | 99                 | 21         | 8           | 1                                   | 3              | 132                        | -       | 2             | 39     | 10                          | 51                          | 183                                 |

\* Figures relate only to the period 1 March 1989 - 30 June 1989

**Table 6 Special hours certificates applied for and granted. 1979-2001**

| England and Wales, 1979 - 2001 |                        | Number                 |
|--------------------------------|------------------------|------------------------|
| Year to 30 June                | Number of applications |                        |
|                                | Received               | Granted <sup>(1)</sup> |
| 1979                           | -                      | 748                    |
| 1980                           | -                      | 706                    |
| 1983                           | -                      | 881                    |
| 1986                           | -                      | 1,263                  |
| 1989                           | 1,795                  | 1,584                  |
| 1992                           | 1,032                  | 795                    |
| 1995                           | 1,387                  | 1,068                  |
| 1998                           | 1,267                  | 1,121                  |
| 2001                           | 2,230                  | 1,929                  |

<sup>(1)</sup> Prior to the Licensing Act, all applications for Special hours certificates were granted, provided the relevant criteria were met.

**Table 7 Occasional permissions applied for and granted 1986-2001**

| England and Wales, 1986 - 2001 |                       |         | Number                                      |
|--------------------------------|-----------------------|---------|---|
| Year to 30 June                | Number of permissions |         | Number of organisations granted permissions |
|                                | applied for           | granted |   |
| 1986                           | 25,341                | 24,436  | 16,659                                      |
| 1989                           | 31,678                | 30,855  | 20,853                                      |
| 1992                           | 35,699                | 34,736  | 23,528                                      |
| 1995                           | 38,545                | 37,288  | 25,567                                      |
| 1998                           | 42,159                | 41,176  | 24,105                                      |
| 2001                           | 40,855                | 40,138  | 21,896                                      |

**Table 8 Childrens certificates applied for and granted, 1995-2001**

| England and Wales 1995-2001 |              |         | Number                    |
|-----------------------------|--------------|---------|---------------------------|
| Year to 30 June             | Applications | Granted | Cumulative <sup>(1)</sup> |
|                             | 1995         | 2,326   |                           |
| 1996                        | 1,322        | 1,066   | 2,674                     |
| 1997                        | 901          | 777     | 3,453                     |
| 1998                        | 749          | 672     | 4,078                     |
| 2001                        | 617          | 553     | 4,611                     |

<sup>(1)</sup> Not all certificates were taken up, and some have lapsed (e.g. premises closed)

**Table 9: On- and off-licenced premises and other liquor licensing data, by petty sessional division**

| Petty sessional division                     | On-licensed premises at 30 June 2001 |               |               |                                  |  |                             | Off-licensed premises at 30 June 2001 |                          |                |                          |                              |                              | Total on and off-licensed premises | Reg'd clubs: at 30/6/01 (S.40) | Theatres (S.199(3)) | Special hours certs. in force at 30.6.01 | Occasional per- missions: Granted 1/7/00 - 30/6/01 | Children's certs. at 30/6/01 (S.168A) | Extended hours certs. (S.70) |                                    |  |
|--|--------------------------------------|---------------|---------------|----------------------------------|--|-----------------------------|---------------------------------------|--------------------------|----------------|--------------------------|------------------------------|------------------------------|------------------------------------|--------------------------------|---------------------|--|--|---------------------------------------|------------------------------|------------------------------------|--|
|  | Public Houses etc.                   | Rest-aurant   | Resi- dential | Combined Restaurant/ Residential | Licensed clubs/Sec. 55, Lic. Act 1964) | Total On- Licensed premises | Number per 10,000 pop- ulation (3)    | Garages/ petrol stations | Super- markets | Others (off-lic'd shops) | Other off- licensed premises | Total off- licensed premises |                                    |                                |                     |  |  |                                       |                              | Number per 10,000 pop- ulation (3) |  |
| <b>Total England and Wales</b>               | <b>78,540</b>                        | <b>20,330</b> | <b>4,522</b>  | <b>3,116</b>                     | <b>3,748</b>                           | <b>110,256</b>              | <b>20.8</b>                           | <b>546</b>               | <b>8,054</b>   | <b>32,727</b>            | <b>3,369</b>                 | <b>44,696</b>                | <b>8.4</b>                         | <b>154,952</b>                 | <b>22,037</b>       | <b>218</b>                               | <b>9,141</b>                                       | <b>40,138</b>                         | <b>4,611</b>                 | <b>1,077</b>                       |  |
| Total England                                | 72,952                               | 19,203        | 4,215         | 2,694                            | 3,487                                  | 102,551                     | 20.5                                  | 475                      | 7,421          | 30,615                   | 3,231                        | 41,742                       | 8.3                                | 144,293                        | 20,487              | 201                                      | 8,401  | 38,530                                | 4,330                        | 1,033                              |  |
| Total Wales                                  | 5,588                                | 1,127         | 307           | 422                              | 261                                    | 7,705                       | 26.2                                  | 71                       | 633            | 2,112                    | 138                          | 2,954                        | 10.0                               | 10,659                         | 1,550               | 17                                       | 740  | 1,608                                 | 281                          | 44                                 |  |
| <b>ENGLAND<br/>(Grouped by counties) (4)</b> |                                      |               |               |                                  |  |                             |                                       |                          |                |                          |                              |                              |                                    |                                |                     |  |  |                                       |                              |                                    |  |
| <b>(FORMER COUNTY OF) AVON</b>               |                                      |               |               |                                  |  |                             |                                       |                          |                |                          |                              |                              |                                    |                                |                     |  |  |                                       |                              |                                    |  |
| Bath and Wansdyke                            | 311                                  | 136           | 21            | 34                               | -                                      | 502                         |                                       | 2                        | 156            | -                        | -                            | 158                          |                                    | 660                            | 85                  | -  | 32   | 296                                   | 52                           | -                                  |  |
| Bristol                                      | 662                                  | 90            | 19            | 12                               | 12                                     | 795                         |                                       | 4                        | 60             | 286                      | 11                           | 341                          |                                    | 1,136                          | 159                 | 6  | 131  | 279                                   | 18                           | 9                                  |  |
| North Avon                                   | 301                                  | 43            | -             | -                                | -                                      | 344                         |                                       | 1                        | 32             | -                        | 134                          | 167                          |                                    | 511                            | 112                 | -  | 26   | 378                                   | 28                           | 1                                  |  |
| Woodsping                                    | 335                                  | 80            | 19            | 13                               | 110                                    | 557                         |                                       | 4                        | 25             | 119                      | 4                            | 152                          |                                    | 709                            | 110                 | -  | 36   | 233                                   | 11                           | -                                  |  |
| <b>Total Avon</b>                            | <b>1,609</b>                         | <b>349</b>    | <b>59</b>     | <b>59</b>                        | <b>122</b>                             | <b>2,198</b>                | <b>21.6</b>                           | <b>11</b>                | <b>273</b>     | <b>385</b>               | <b>149</b>                   | <b>818</b>                   | <b>8.1</b>                         | <b>3,016</b>                   | <b>466</b>          | <b>6</b>                                 | <b>225</b>   | <b>1,186</b>                          | <b>109</b>                   | <b>10</b>                          |  |
| <b>BEDFORDSHIRE</b>                          |                                      |               |               |                                  |  |                             |                                       |                          |                |                          |                              |                              |                                    |                                |                     |  |  |                                       |                              |                                    |  |
| Bedford and Mid-Bedfordshire                 | 505                                  | 122           | -             | -                                | -                                      | 627                         |                                       | 1                        | 29             | 239                      | -                            | 269                          |                                    | 896                            | 135                 | -  | -  | 438                                   | -                            | -                                  |  |
| Luton & South Bedfordshire                   | 215                                  | 144           | 3             | 11                               | 29                                     | 402                         |                                       | 4                        | 25             | 191                      | -                            | 220                          |                                    | 622                            | 93                  | -  | 39   | 136                                   | 16                           | -                                  |  |
| <b>Total Bedfordshire</b>                    | <b>720</b>                           | <b>266</b>    | <b>3</b>      | <b>11</b>                        | <b>29</b>                              | <b>1,029</b>                | <b>18.2</b>                           | <b>5</b>                 | <b>54</b>      | <b>430</b>               | <b>-</b>                     | <b>489</b>                   | <b>8.6</b>                         | <b>1,518</b>                   | <b>228</b>          | <b>-</b>                                 | <b>39</b>  | <b>574</b>                            | <b>16</b>                    | <b>-</b>                           |  |
| <b>BERKSHIRE</b>                             |                                      |               |               |                                  |  |                             |                                       |                          |                |                          |                              |                              |                                    |                                |                     |  |  |                                       |                              |                                    |  |
| East Berkshire                               | 606                                  | 135           | 6             | 19                               | 8                                      | 774                         |                                       | 9                        | 40             | 256                      | 2                            | 307                          |                                    | 1,081                          | 159                 | 1  | 75   | 635                                   | 42                           | -                                  |  |
| Reading                                      | 337                                  | 66            | 12            | 6                                | -                                      | 421                         |                                       | 9                        | -              | 202                      | -                            | 211                          |                                    | 632                            | 91                  | -  | 49   | 151                                   | 22                           | -                                  |  |
| West Berkshire                               | 187                                  | 23            | 3             | 2                                | 2                                      | 217                         |                                       | 1                        | -              | 62                       | -                            | 63                           |                                    | 280                            | 45                  | -  | 24   | 138                                   | -                            | -                                  |  |
| <b>Total Berkshire</b>                       | <b>1,130</b>                         | <b>224</b>    | <b>21</b>     | <b>27</b>                        | <b>10</b>                              | <b>1,412</b>                | <b>17.6</b>                           | <b>19</b>                | <b>40</b>      | <b>520</b>               | <b>2</b>                     | <b>581</b>                   | <b>7.2</b>                         | <b>1,993</b>                   | <b>295</b>          | <b>1</b>                                 | <b>148</b>   | <b>924</b>                            | <b>64</b>                    | <b>-</b>                           |  |
| <b>BUCKINGHAMSHIRE</b>                       |                                      |               |               |                                  |  |                             |                                       |                          |                |                          |                              |                              |                                    |                                |                     |  |  |                                       |                              |                                    |  |
| Central Buckinghamshire                      | 409                                  | 57            | -             | 4                                | 1                                      | 471                         |                                       | 9                        | 27             | 109                      | 4                            | 149                          |                                    | 620                            | 120                 | -  | 22   | 652                                   | 16                           | 1                                  |  |
| Milton Keynes                                | 252                                  | 67            | 4             | 116                              | -                                      | 324                         |                                       | 6                        | 22             | 145                      | 1                            | 145                          |                                    | 469                            | 65                  | -  | 29   | 182                                   | 42                           | -                                  |  |
| Wycombe and Beaconsfield                     | 360                                  | 73            | 5             | 8                                | 1                                      | 447                         |                                       | 1                        | 43             | 144                      | -                            | 188                          |                                    | 635                            | 144                 | -  | 52   | 540                                   | 20                           | -                                  |  |
| <b>Total Buckinghamshire</b>                 | <b>1,021</b>                         | <b>197</b>    | <b>9</b>      | <b>13</b>                        | <b>2</b>                               | <b>1,242</b>                | <b>17.9</b>                           | <b>16</b>                | <b>92</b>      | <b>369</b>               | <b>5</b>                     | <b>482</b>                   | <b>7.0</b>                         | <b>1,724</b>                   | <b>329</b>          | <b>-</b>                                 | <b>103</b>   | <b>1,374</b>                          | <b>78</b>                    | <b>1</b>                           |  |
| <b>CAMBRIDGESHIRE</b>                        |                                      |               |               |                                  |  |                             |                                       |                          |                |                          |                              |                              |                                    |                                |                     |  |  |                                       |                              |                                    |  |
| Peterborough                                 | 238                                  | 41            | 7             | 3                                | 227                                    | 516                         |                                       | 1                        | 21             | 128                      | 10                           | 160                          |                                    | 676                            | 56                  | -  | 22   | 110                                   | 14                           | -                                  |  |
| Cambridge                                    | 407                                  | 84            | 9             | 8                                | 1                                      | 509                         |                                       | -                        | 177            | -                        | -                            | 177                          |                                    | 666                            | 98                  | -  | 28   | 391                                   | 29                           | 182                                |  |
| East Cambridgeshire                          | 92                                   | 27            | -             | 3                                | -                                      | 122                         |                                       | -                        | 36             | -                        | -                            | 36                           |                                    | 158                            | 50                  | -  | 7  | 97                                    | 6                            | 28                                 |  |
| Fenland                                      | 110                                  | 12            | 3             | 1                                | 6                                      | 132                         |                                       | -                        | 10             | 28                       | 20                           | 58                           |                                    | 190                            | 35                  | -  | 12   | 58                                    | 3                            | -                                  |  |
| Huntingdonshire                              | 197                                  | 39            | 1             | -                                | 8                                      | 245                         |                                       | -                        | 19             | 68                       | 11                           | 98                           |                                    | 343                            | 52                  | -  | 10   | 354                                   | 26                           | -                                  |  |
| <b>Total Cambridgeshire</b>                  | <b>1,044</b>                         | <b>203</b>    | <b>20</b>     | <b>15</b>                        | <b>242</b>                             | <b>1,524</b>                | <b>20.9</b>                           | <b>1</b>                 | <b>50</b>      | <b>437</b>               | <b>41</b>                    | <b>529</b>                   | <b>7.2</b>                         | <b>2,053</b>                   | <b>291</b>          | <b>-</b>                                 | <b>79</b>  | <b>1,010</b>                          | <b>78</b>                    | <b>210</b>                         |  |
| <b>CHESHIRE</b>                              |                                      |               |               |                                  |  |                             |                                       |                          |                |                          |                              |                              |                                    |                                |                     |  |  |                                       |                              |                                    |  |
| Chester, Ellesmere Port and Neston           | 317                                  | 75            | 15            | 11                               | 24                                     | 442                         |                                       | -                        | 21             | 123                      | -                            | 144                          |                                    | 586                            | 111                 | -  | 42   | 261                                   | 15                           | -                                  |  |
| Halton                                       | 128                                  | 22            | -             | 11                               | -                                      | 161                         |                                       | -                        | 16             | 8                        | 63                           | 87                           |                                    | 248                            | 29                  | -  | 3  | 111                                   | -                            | -                                  |  |
| Vale Royal                                   | 160                                  | 31            | 2             | 1                                | 8                                      | 202                         |                                       | 3                        | 16             | 83                       | -                            | 102                          |                                    | 304                            | 47                  | 4  | 18   | 142                                   | 7                            | 1                                  |  |
| Macclesfield                                 | 223                                  | 90            | 10            | 12                               | 16                                     | 351                         |                                       | -                        | 34             | 65                       | -                            | 99                           |                                    | 450                            | 66                  | 12                                       | 43   | 265                                   | 8                            | 1                                  |  |
| South Cheshire                               | 302                                  | 77            | 6             | 9                                | 10                                     | 404                         |                                       | 2                        | 30             | 168                      | 1                            | 201                          |                                    | 605                            | 94                  | 1  | 29   | 95                                    | 35                           | -                                  |  |
| Warrington                                   | 199                                  | 29            | 1             | 1                                | 4                                      | 234                         |                                       | -                        | 54             | 104                      | -                            | 158                          |                                    | 392                            | 84                  | -  | 106  | 74                                    | 42                           | -                                  |  |
| <b>Total Cheshire</b>                        | <b>1,329</b>                         | <b>324</b>    | <b>34</b>     | <b>45</b>                        | <b>62</b>                              | <b>1,794</b>                | <b>18.2</b>                           | <b>5</b>                 | <b>171</b>     | <b>551</b>               | <b>64</b>                    | <b>791</b>                   | <b>8.0</b>                         | <b>2,585</b>                   | <b>431</b>          | <b>17</b>                                | <b>241</b>   | <b>948</b>                            | <b>107</b>                   | <b>2</b>                           |  |
| <b>(FORMER COUNTY OF) CLEVELAND</b>          |                                      |               |               |                                  |  |                             |                                       |                          |                |                          |                              |                              |                                    |                                |                     |  |  |                                       |                              |                                    |  |
| Hartlepool                                   | 111                                  | 14            | -             | 4                                | 8                                      | 137                         |                                       | -                        | 6              | 76                       | -                            | 82                           |                                    | 219                            | 46                  | -  | 20   | 45                                    | 11                           | -                                  |  |
| Langbaugh East                               | 88                                   | 18            | 2             | 3                                | 3                                      | 114                         |                                       | -                        | 23             | 39                       | -                            | 62                           |                                    | 176                            | 27                  | -  | 3  | 176                                   | 14                           | -                                  |  |
| Teesside                                     | 494                                  | 139           | 3             | 7                                | 25                                     | 668                         |                                       | 1                        | 83             | 320                      | 2                            | 406                          |                                    | 1,074                          | 111                 | 2  | 95   | 30                                    | 62                           | -                                  |  |
| <b>Total Cleveland</b>                       | <b>693</b>                           | <b>171</b>    | <b>5</b>      | <b>14</b>                        | <b>36</b>                              | <b>919</b>                  | <b>16.5</b>                           | <b>1</b>                 | <b>112</b>     | <b>435</b>               | <b>2</b>                     | <b>550</b>                   | <b>9.9</b>                         | <b>1,469</b>                   | <b>184</b>          | <b>2</b>                                 | <b>118</b>   | <b>89</b>                             | <b>84</b>                    | <b>-</b>                           |  |
| <b>CORNWALL</b>                              |                                      |               |               |                                  |  |                             |                                       |                          |                |                          |                              |                              |                                    |                                |                     |  |  |                                       |                              |                                    |  |
| East Cornwall                                | 599                                  | 209           | 140           | 124                              | 53                                     | 1,125                       |                                       | 4                        | 72             | 211                      | 8                            | 295                          |                                    | 1,420                          | 178                 | -  | 92   | 268                                   | 15                           | -                                  |  |
| West Cornwall                                | 580                                  | 254           | 122           | 101                              | 40                                     | 1,097                       |                                       | 4                        | 48             | 273                      | 3                            | 328                          |                                    | 1,425                          | 142                 | 3  | 62   | 103                                   | -                            | 2                                  |  |
| <b>Total Cornwall</b>                        | <b>1,179</b>                         | <b>463</b>    | <b>262</b>    | <b>225</b>                       | <b>93</b>                              | <b>2,222</b>                | <b>44.5</b>                           | <b>8</b>                 | <b>120</b>     | <b>484</b>               | <b>11</b>                    | <b>623</b>                   | <b>12.5</b>                        | <b>2,845</b>                   | <b>320</b>          | <b>3</b>                                 | <b>154</b>   | <b>371</b>                            | <b>15</b>                    | <b>2</b>                           |  |

|                                  |       |     |     |     |     |       |      |    |     |     |       |      |       |     |   |     |       |     |       |     |    |    |
|----------------------------------|-------|-----|-----|-----|-----|-------|------|----|-----|-----|-------|------|-------|-----|---|-----|-------|-----|-------|-----|----|----|
| <b>CUMBRIA</b>                   | 247   | 50  | 9   | 18  | 14  | 338   | 42.3 | 8  | 105 | 549 | 687   | 14.0 | 2,763 | 367 | 7 | 137 | 337   | 41  | 95    | 5   | -  |    |
| Carlisle and District            | 227   | 135 | 44  | 81  | 24  | 487   |      | 2  | 24  | 58  | 93    |      | 451   | 72  | 5 | 42  | 105   | 41  | 95    | 5   | -  |    |
| South Lakeland                   | 193   | 37  | 10  | 24  | 2   | 266   |      | 1  | 14  | 99  | 116   |      | 382   | 45  | - | 42  | 96    | 38  | 93    | 103 | 1  |    |
| Eden                             | 241   | 75  | 62  | 9   | -   | 387   |      | 3  | 19  | 88  | 113   |      | 500   | 24  | - | 28  | 112   | 24  | 77    | 123 | -  |    |
| West Allderale and Keswick       | 171   | 23  | 9   | 10  | 2   | 215   |      | 1  | 19  | 69  | 95    |      | 310   | 50  | - | 4   | 9     | 4   | 9     | 2   | -  |    |
| Whitehaven                       | 255   | 49  | 15  | 30  | 34  | 383   |      | 1  | 18  | 138 | 157   |      | 540   | 84  | - | 17  | 41    | 17  | 41    | 10  | -  |    |
| Furness and District             | 1,334 | 369 | 149 | 172 | 52  | 2,076 | 42.3 | 8  | 105 | 549 | 687   | 14.0 | 2,763 | 367 | 7 | 137 | 337   | 41  | 95    | 5   | -  |    |
| <b>Total Cumbria</b>             |       |     |     |     |     |       |      |    |     |     |       |      |       |     |   |     |       |     |       |     |    | 1  |
| <b>DERBYSHIRE</b>                | 612   | 79  | 8   | 26  | 21  | 746   |      | 10 | 54  | 219 | 283   |      | 1,029 | 124 | 2 | 42  | 105   | 42  | 105   | 36  | 6  |    |
| Derbyshire North East and Dates  | 454   | 74  | -   | 9   | -   | 537   |      | -  | 40  | 264 | 307   |      | 844   | 128 | 3 | 42  | 96    | 42  | 96    | 13  | -  |    |
| Derby and South Derbyshire       | 440   | 44  | 6   | 3   | -   | 493   |      | 3  | 42  | 176 | 224   |      | 717   | 102 | 1 | 28  | 112   | 28  | 112   | 26  | -  |    |
| East Derbyshire                  | 185   | 40  | 10  | 11  | 6   | 252   |      | -  | 46  | 29  | 75    |      | 327   | 58  | - | 18  | 153   | 18  | 153   | 10  | -  |    |
| High Peak and Glossop            | 1,691 | 237 | 24  | 49  | 27  | 2,028 | 20.7 | 13 | 182 | 688 | 889   | 9.1  | 2,917 | 412 | 6 | 130 | 466   | 130 | 466   | 85  | 6  |    |
| <b>Total Derbyshire</b>          |       |     |     |     |     |       |      |    |     |     |       |      |       |     |   |     |       |     |       |     |    | 6  |
| <b>DEVON</b>                     | 776   | 251 | 200 | 101 | 5   | 1,333 |      | 3  | 30  | 283 | 326   |      | 1,659 | 166 | 5 | 57  | 379   | 57  | 379   | 52  | 1  |    |
| South Devon                      | 379   | 123 | 66  | 91  | 28  | 687   |      | 5  | 37  | 142 | 185   |      | 872   | 83  | - | 85  | 293   | 85  | 293   | 104 | 6  |    |
| North Devon                      | 140   | 32  | 5   | 26  | 2   | 205   |      | 1  | 14  | 45  | 60    |      | 265   | 33  | - | -   | 84    | -   | 84    | -   | -  |    |
| West Devon                       | 1,295 | 406 | 271 | 218 | 35  | 2,225 | 20.5 | 9  | 81  | 470 | 571   | 5.3  | 2,796 | 282 | 5 | 142 | 756   | 142 | 756   | 156 | 7  |    |
| <b>Total Devon</b>               |       |     |     |     |     |       |      |    |     |     |       |      |       |     |   |     |       |     |       |     |    | 7  |
| <b>DORSET</b>                    | 285   | 180 | 134 | 73  | 16  | 688   |      | 1  | 23  | 114 | 139   |      | 827   | 63  | - | 74  | 242   | 74  | 242   | 18  | 7  |    |
| Bournemouth & Christchurch       | 288   | 84  | 11  | 28  | 4   | 415   |      | 4  | 15  | 120 | 141   |      | 556   | 104 | - | 21  | 383   | 21  | 383   | 4   | -  |    |
| Central Dorset                   | 137   | 50  | 7   | 5   | 9   | 208   |      | 1  | 20  | 83  | 104   |      | 312   | 52  | - | 16  | 106   | 16  | 106   | 18  | -  |    |
| Poole                            | 219   | 59  | 12  | 31  | 2   | 323   |      | 1  | 16  | 83  | 101   |      | 424   | 56  | - | 18  | 317   | 18  | 317   | 11  | 2  |    |
| West Dorset                      | 155   | 47  | 52  | 30  | 7   | 291   |      | -  | 4   | 49  | 54    |      | 345   | 37  | - | 38  | 103   | 38  | 103   | 9   | -  |    |
| Weymouth & Portland              | 1,084 | 420 | 216 | 167 | 38  | 1,925 | 27.6 | 7  | 78  | 449 | 539   | 7.7  | 2,464 | 312 | - | 167 | 1,151 | 167 | 1,151 | 60  | 9  |    |
| <b>Total Dorset</b>              |       |     |     |     |     |       |      |    |     |     |       |      |       |     |   |     |       |     |       |     |    | 9  |
| <b>DURHAM</b>                    | 64    | 7   | -   | -   | -   | 71    |      | -  | 9   | 38  | 49    |      | 120   | 27  | - | 6   | 10    | 6   | 10    | 8   | 2  |    |
| Chester-le-Street                | 142   | 30  | 1   | 4   | 18  | 195   |      | -  | 8   | 103 | 112   |      | 307   | 42  | - | 21  | 47    | 21  | 47    | 15  | -  |    |
| Darlington                       | 107   | 12  | 8   | 2   | 2   | 131   |      | -  | 13  | 88  | 107   |      | 238   | 60  | - | 19  | 13    | 19  | 13    | -   | -  |    |
| Derwentside                      | 145   | 31  | 3   | 4   | -   | 183   |      | -  | 19  | 85  | 98    |      | 281   | 56  | - | 14  | 36    | 14  | 36    | 8   | -  |    |
| Durham                           | 109   | 2   | 1   | 1   | 5   | 118   |      | -  | 20  | 105 | 125   |      | 243   | 65  | - | 10  | 217   | 10  | 217   | 4   | 1  |    |
| Easington                        | 118   | 7   | -   | -   | 1   | 126   |      | -  | 12  | 79  | 91    |      | 217   | 49  | - | 10  | 3     | 10  | 3     | 2   | -  |    |
| Sedgefield                       | 224   | 26  | 2   | -   | 1   | 253   |      | -  | 11  | 78  | 89    |      | 342   | 69  | - | 14  | 68    | 14  | 68    | 36  | -  |    |
| Teesdale and Wear Valley         | 909   | 115 | 15  | 11  | 27  | 1,077 | 17.8 | -  | 92  | 576 | 671   | 11.1 | 1,748 | 368 | - | 91  | 178   | 91  | 178   | 73  | 3  |    |
| <b>Total Durham</b>              |       |     |     |     |     |       |      |    |     |     |       |      |       |     |   |     |       |     |       |     |    | 2  |
| <b>EAST SUSSEX</b>               | 465   | 178 | 28  | 16  | 21  | 708   |      | 2  | 12  | 176 | 194   |      | 902   | 53  | - | 95  | 211   | 95  | 211   | 36  | 8  |    |
| Brighton and Hove                | 296   | 112 | 52  | 18  | 8   | 486   |      | 2  | 34  | 90  | 126   |      | 612   | 57  | 1 | 14  | 105   | 14  | 105   | 15  | -  |    |
| Eastbourne and Hailsham          | 329   | 149 | 18  | 28  | 25  | 549   |      | 2  | 16  | 141 | 178   |      | 708   | 91  | - | 52  | 282   | 52  | 282   | 44  | 1  |    |
| Hastings and Rother              | 216   | 67  | 6   | 5   | 6   | 300   |      | 3  | 14  | 97  | 114   |      | 414   | 105 | - | 19  | 392   | 19  | 392   | 20  | 2  |    |
| Lewes and Crowborough            | 1,306 | 506 | 104 | 67  | 60  | 2,043 | 26.9 | 9  | 76  | 504 | 593   | 7.8  | 2,636 | 306 | 1 | 180 | 990   | 180 | 990   | 115 | 11 |    |
| <b>Total East Sussex</b>         |       |     |     |     |     |       |      |    |     |     |       |      |       |     |   |     |       |     |       |     |    | 11 |
| <b>ESSEX</b>                     | 139   | 53  | -   | 3   | 36  | 231   |      | 4  | 51  | 50  | 126   |      | 357   | 46  | - | 23  | 25    | 23  | 25    | 18  | -  |    |
| Mid-South Essex                  | 901   | 194 | 2   | 14  | 17  | 1,128 |      | 2  | 78  | 315 | 397   |      | 1,525 | 346 | 2 | 57  | 673   | 57  | 673   | 52  | 6  |    |
| Mid-North and North West Essex   | 586   | 200 | 29  | 16  | 54  | 885   |      | 2  | 53  | 267 | 322   |      | 1,207 | 154 | - | 60  | 322   | 60  | 322   | 8   | -  |    |
| North-East Essex                 | 301   | 161 | 9   | 13  | 24  | 508   |      | 2  | 41  | 200 | 243   |      | 751   | 154 | - | 13  | 55    | 13  | 55    | 6   | 1  |    |
| South-East Essex                 | 216   | 58  | 3   | 3   | 3   | 281   |      | 3  | 161 | -   | 164   |      | 445   | 91  | - | 15  | 50    | 15  | 50    | 12  | 2  |    |
| South-West Essex                 | 2,143 | 666 | 43  | 49  | 132 | 3,033 | 18.6 | 13 | 223 | 832 | 1,252 | 7.7  | 4,285 | 791 | 2 | 168 | 1,125 | 168 | 1,125 | 96  | 9  |    |
| <b>Total Essex</b>               |       |     |     |     |     |       |      |    |     |     |       |      |       |     |   |     |       |     |       |     |    | 9  |
| <b>GLOUCESTERSHIRE</b>           | 122   | 29  | 3   | 4   | 1   | 159   |      | 3  | 4   | 44  | 51    |      | 210   | 30  | - | 18  | 308   | 18  | 308   | 18  | -  |    |
| Cirencester, Fairford and Tebury | 117   | 12  | 6   | 6   | 1   | 142   |      | 2  | 9   | 53  | 64    |      | 206   | 39  | 1 | 8   | 63    | 8   | 63    | 6   | 2  |    |
| Forest of Dean                   | 186   | 29  | 5   | 4   | 12  | 236   |      | 9  | 10  | 97  | 121   |      | 357   | 78  | 2 | 21  | 236   | 21  | 236   | 9   | -  |    |
| Gloucester                       | 371   | 117 | 19  | 23  | -   | 530   |      | 9  | 15  | 160 | 185   |      | 715   | 99  | - | 38  | 322   | 38  | 322   | 16  | 3  |    |
| North Gloucestershire            | 166   | 21  | 8   | 1   | 3   | 199   |      | 3  | 4   | 78  | 85    |      | 284   | 49  | 2 | 7   | 280   | 7   | 280   | 16  | -  |    |
| South Gloucestershire            | 962   | 208 | 41  | 38  | 17  | 1,266 | 22.4 | 26 | 42  | 432 | 506   | 9.0  | 1,772 | 295 | 5 | 92  | 1,209 | 92  | 1,209 | 65  | 5  |    |
| <b>Total Gloucestershire</b>     |       |     |     |     |     |       |      |    |     |     |       |      |       |     |   |     |       |     |       |     |    | 5  |
| <b>GREATER MANCHESTER</b>        | 314   | 39  | 1   | 6   | -   | 360   |      | -  | 30  | 210 | 240   |      | 600   | 111 | 1 | 27  | 36    | 27  | 36    | 6   | 2  |    |
| Bolton                           | 223   | 48  | -   | 2   | 10  | 283   |      | -  | 21  | 132 | 153   |      | 436   | 68  | - | 17  | 436   | 17  | 436   | 13  | -  |    |
| Bury                             | 127   | 19  | -   | 18  | 164 | 998   |      | -  | 14  | 94  | 109   |      | 273   | 46  | - | 24  | 273   | 24  | 273   | 11  | -  |    |
| Leigh                            | 763   | 164 | 11  | 13  | 47  | 998   |      | -  | 16  | 414 | 424   |      | 1,422 | 98  | - | 212 | 76    | 212 | 76    | 24  | 8  |    |
| Manchester City                  | 384   | 33  | 3   | 1   | -   | 421   |      | -  | 16  | -   | 229   |      | 650   | 124 | 2 | 14  | 52    | 14  | 52    | 1   | -  |    |
| Oldham                           |       |     |     |     |     |       |      |    |     |     |       |      |       |     |   |     |       |     |       |     |    | 1  |

Table 9: On- and off-licenced premises and other liquor licensing data, by petty sessional division (continued)

| Petty sessional division                      | On-licenced premises at 30 June 2001 |             |              |                                  |                                       | Off-licenced premises at 30 June 2001 |                                   |                          |               |                          | Total on and off-licenced premises | Reg'd clubs: at 30/6/01 (S.40) | Theatres (S.199(3)) | Special hours force at 30.6.01 | Occasional per-missions: Granted 1/7/00 - 30/6/01 | Children's certs. at 30/6/01 (S.168A) | Extended hours certs. (S.70) |                             |                             |
|---|--------------------------------------|-------------|--------------|----------------------------------|---------------------------------------|---------------------------------------|-----------------------------------|--------------------------|---------------|--------------------------|------------------------------------|--------------------------------|---------------------|--------------------------------|---|---------------------------------------|------------------------------|-----------------------------|-----------------------------|
|   | Public Houses etc.                   | Rest-aurant | Resi-dential | Combined Restaurant/ Residential | Licensed clubs/Sec. 55, Lic. Act 1964 | Total On-Licensed premises            | Number per 10,000 pop-ulation (4) | Carages/ petrol stations | Super-markets | Others (off-lic'd shops) |                                    |                                |                     |                                |   |                                       |                              | Other off-licenced premises | Total off-licenced premises |
| <b>GREATER MANCHESTER(contd.)</b>             |                                      |             |              |                                  |                                       |                                       |                                   |                          |               |                          |                                    |                                |                     |                                |   |                                       |                              |                             |                             |
| Rochdale, Middleton and Heywood               | 336                                  | 40          | -            | 4                                | 21                                    | 401                                   | 2                                 | 20                       | -             | 151                      | 173                                | 574                            | 71                  | -                              | 37  | 137                                   | 15                           | -                           |                             |
| Salford                                       | 322                                  | 11          | 2            | 2                                | 2                                     | 339                                   | -                                 | 16                       | 212           | 5                        | 233                                | 572                            | 75                  | -                              | 12  | 25                                    | 18                           | -                           |                             |
| Stockport                                     | 345                                  | 81          | 7            | 3                                | -                                     | 436                                   | -                                 | 18                       | 203           | 6                        | 227                                | 663                            | 89                  | 1                              | 37  | 130                                   | 14                           | 2                           |                             |
| Tameside                                      | 341                                  | 34          | 6            | 6                                | 21                                    | 408                                   | -                                 | 212                      | 186           | -                        | 212                                | 620                            | 88                  | -                              | 17  | 209                                   | 10                           | -                           |                             |
| Trafford                                      | 256                                  | 78          | 2            | 15                               | 351                                   | 345                                   | -                                 | 33                       | 152           | 7                        | 192                                | 543                            | 72                  | 2                              | -   | 107                                   | -                            | -                           |                             |
| Wigan   | 311                                  | 24          | 1            | 4                                | 5                                     | 345                                   | -                                 | 29                       | 148           | -                        | 177                                | 522                            | 86                  | -                              | 59  | 20                                    | 22                           | -                           |                             |
| <b>Total Greater Manchester</b>               | <b>3,722</b>                         | <b>571</b>  | <b>33</b>    | <b>41</b>                        | <b>139</b>                            | <b>4,506</b>                          | <b>2</b>                          | <b>223</b>               | <b>1,751</b>  | <b>393</b>               | <b>2,369</b>                       | <b>6,875</b>                   | <b>928</b>          | <b>6</b>                       | <b>456</b>  | <b>883</b>                            | <b>140</b>                   | <b>12</b>                   |                             |
| <b>HAMPSHIRE</b>                              |                                      |             |              |                                  |                                       |                                       |                                   |                          |               |                          |                                    |                                |                     |                                |   |                                       |                              |                             |                             |
| New Forest                                    | 302                                  | 88          | 12           | 21                               | 26                                    | 449                                   | 1                                 | -                        | -             | 166                      | 167                                | 616                            | 125                 | -                              | 48  | 213                                   | 24                           | -                           |                             |
| North East Hampshire                          | 293                                  | 104         | 11           | 10                               | 25                                    | 443                                   | 4                                 | 45                       | 129           | 6                        | 184                                | 627                            | 140                 | -                              | 20  | 322                                   | 13                           | -                           |                             |
| North West Hampshire                          | 397                                  | 74          | 7            | 13                               | -                                     | 491                                   | 7                                 | 22                       | 155           | 8                        | 192                                | 683                            | 156                 | -                              | 53  | 370                                   | 18                           | -                           |                             |
| South East Hampshire                          | 463                                  | 104         | 19           | 4                                | 23                                    | 613                                   | -                                 | 34                       | 201           | 1                        | 236                                | 849                            | 102                 | -                              | 60  | 69                                    | 85                           | -                           |                             |
| South Hampshire                               | 230                                  | 45          | 6            | 7                                | 16                                    | 304                                   | 3                                 | 14                       | 101           | 3                        | 121                                | 425                            | 64                  | -                              | 24  | 102                                   | 21                           | 3                           |                             |
| Southampton                                   | 458                                  | 87          | 10           | 10                               | 23                                    | 588                                   | 2                                 | -                        | 231           | -                        | 233                                | 821                            | 156                 | 1                              | 88  | 198                                   | 56                           | -                           |                             |
| <b>Total Hampshire</b>                        | <b>2,143</b>                         | <b>502</b>  | <b>65</b>    | <b>65</b>                        | <b>113</b>                            | <b>2,888</b>                          | <b>17</b>                         | <b>115</b>               | <b>817</b>    | <b>184</b>               | <b>1,133</b>                       | <b>4,021</b>                   | <b>743</b>          | <b>1</b>                       | <b>293</b>  | <b>1,274</b>                          | <b>217</b>                   | <b>4</b>                    |                             |
| <b>HEREFORDSHIRE AND WORCESTERSHIRE</b>       |                                      |             |              |                                  |                                       |                                       |                                   |                          |               |                          |                                    |                                |                     |                                |   |                                       |                              |                             |                             |
| Bromsgrove & Redditch                         | 151                                  | 34          | 6            | 8                                | 15                                    | 214                                   | 1                                 | 9                        | 1             | 84                       | 95                                 | 309                            | 82                  | 1                              | 9   | 195                                   | 39                           | -                           |                             |
| Herefordshire                                 | 398                                  | 77          | 15           | 30                               | 12                                    | 532                                   | 5                                 | 18                       | 142           | 3                        | 168                                | 700                            | 69                  | -                              | 27  | 283                                   | 17                           | 2                           |                             |
| Severnminster                                 | 167                                  | 19          | 3            | 2                                | 10                                    | 201                                   | 2                                 | 10                       | 70            | 1                        | 83                                 | 284                            | 48                  | 1                              | 12  | 83                                    | 31                           | 5                           |                             |
| South Worcestershire                          | 444                                  | 111         | 16           | 27                               | 18                                    | 616                                   | 5                                 | 20                       | 192           | 2                        | 219                                | 835                            | 131                 | 2                              | 45  | 488                                   | 28                           | 1                           |                             |
| <b>Total Herefordshire and Worcestershire</b> | <b>1,160</b>                         | <b>241</b>  | <b>40</b>    | <b>67</b>                        | <b>55</b>                             | <b>1,563</b>                          | <b>13</b>                         | <b>57</b>                | <b>405</b>    | <b>90</b>                | <b>565</b>                         | <b>2,128</b>                   | <b>330</b>          | <b>4</b>                       | <b>93</b>   | <b>1,049</b>                          | <b>115</b>                   | <b>8</b>                    |                             |
| <b>HERTFORDSHIRE</b>                          |                                      |             |              |                                  |                                       |                                       |                                   |                          |               |                          |                                    |                                |                     |                                |   |                                       |                              |                             |                             |
| Dacorum                                       | 184                                  | 41          | -            | 4                                | 6                                     | 235                                   | 4                                 | 18                       | 64            | 1                        | 87                                 | 322                            | 61                  | 2                              | 12  | 138                                   | 6                            | -                           |                             |
| East Hertfordshire                            | 320                                  | 89          | 1            | 6                                | 28                                    | 444                                   | -                                 | 149                      | -             | -                        | 149                                | 593                            | 112                 | -                              | 29  | 387                                   | 39                           | 4                           |                             |
| Central Hertfordshire                         | 273                                  | 97          | 10           | 5                                | 10                                    | 385                                   | 3                                 | 18                       | 94            | -                        | 115                                | 500                            | 100                 | -                              | 35  | 341                                   | 21                           | 2                           |                             |
| North Hertfordshire                           | 279                                  | 59          | 3            | 2                                | 2                                     | 345                                   | -                                 | -                        | 108           | -                        | 108                                | 453                            | 70                  | 1                              | 29  | 452                                   | 21                           | 2                           |                             |
| Watford                                       | 269                                  | 88          | -            | 1                                | 11                                    | 369                                   | 3                                 | 41                       | 139           | 10                       | 193                                | 562                            | 105                 | 1                              | 21  | 264                                   | 18                           | 1                           |                             |
| <b>Total Hertfordshire</b>                    | <b>1,325</b>                         | <b>374</b>  | <b>4</b>     | <b>18</b>                        | <b>57</b>                             | <b>1,778</b>                          | <b>10</b>                         | <b>77</b>                | <b>554</b>    | <b>11</b>                | <b>652</b>                         | <b>2,430</b>                   | <b>448</b>          | <b>4</b>                       | <b>126</b>  | <b>1,582</b>                          | <b>105</b>                   | <b>9</b>                    |                             |
| <b>FORMER COUNTY OF HUMBERSIDE</b>            |                                      |             |              |                                  |                                       |                                       |                                   |                          |               |                          |                                    |                                |                     |                                |   |                                       |                              |                             |                             |
| Bainton, Wilton and Holme Beacon              | 113                                  | 21          | 2            | 3                                | 4                                     | 143                                   | -                                 | 14                       | 31            | -                        | 45                                 | 188                            | 19                  | 1                              | 14  | 83                                    | 1                            | 1                           |                             |
| Beverley                                      | 65                                   | 16          | -            | 3                                | -                                     | 84                                    | -                                 | 6                        | 17            | 1                        | 24                                 | 108                            | 11                  | -                              | 5   | 58                                    | 5                            | -                           |                             |
| Dickering & North Holderness                  | 124                                  | 49          | 80           | 32                               | 6                                     | 291                                   | -                                 | 11                       | 54            | -                        | 65                                 | 356                            | 24                  | -                              | 2   | 18                                    | 9                            | -                           |                             |
| Goole and Howdenshire                         | 93                                   | 6           | -            | 1                                | 2                                     | 102                                   | -                                 | 6                        | 26            | -                        | 32                                 | 134                            | 11                  | 1                              | 7   | 32                                    | 1                            | -                           |                             |
| Grimsby and Cleethorpes                       | 186                                  | 48          | 7            | 11                               | -                                     | 252                                   | -                                 | 10                       | 118           | 2                        | 131                                | 383                            | 54                  | 2                              | 36  | 17                                    | 32                           | -                           |                             |
| Kingston upon Hull                            | 332                                  | 44          | 6            | 5                                | 38                                    | 425                                   | 3                                 | 54                       | 113           | 7                        | 177                                | 602                            | 52                  | 3                              | 43  | 28                                    | 27                           | -                           |                             |
| South and Middle Holderness                   | 76                                   | 5           | 1            | 2                                | 5                                     | 89                                    | 1                                 | 12                       | 18            | 1                        | 27                                 | 116                            | 14                  | -                              | 14  | 15                                    | 6                            | -                           |                             |
| North Lincolnshire                            | 238                                  | 58          | 5            | 11                               | 5                                     | 317                                   | 1                                 | 9                        | 141           | -                        | 151                                | 468                            | 66                  | 2                              | 56  | 53                                    | 27                           | 1                           |                             |
| Sth Hunsley Bcon & Howdenshire                | 70                                   | 16          | 2            | 2                                | -                                     | 90                                    | -                                 | 15                       | 31            | -                        | 46                                 | 136                            | 25                  | -                              | 1   | 91                                    | 6                            | -                           |                             |
| <b>Total for former county of Humberside</b>  | <b>1,297</b>                         | <b>263</b>  | <b>103</b>   | <b>70</b>                        | <b>60</b>                             | <b>1,793</b>                          | <b>6</b>                          | <b>132</b>               | <b>549</b>    | <b>11</b>                | <b>698</b>                         | <b>2,491</b>                   | <b>274</b>          | <b>9</b>                       | <b>178</b>  | <b>395</b>                            | <b>114</b>                   | <b>2</b>                    |                             |
| <b>ISLE OF WIGHT</b>                          |                                      |             |              |                                  |                                       |                                       |                                   |                          |               |                          |                                    |                                |                     |                                |   |                                       |                              |                             |                             |
| <b>KENT</b>                                   |                                      |             |              |                                  |                                       |                                       |                                   |                          |               |                          |                                    |                                |                     |                                |   |                                       |                              |                             |                             |
| Canterbury and St Augustine                   | 238                                  | 59          | 2            | 8                                | -                                     | 307                                   | -                                 | 17                       | 50            | -                        | 67                                 | 374                            | 55                  | -                              | 28  | 89                                    | 17                           | -                           |                             |
| Chapel  | 581                                  | 144         | 22           | 31                               | -                                     | 778                                   | 3                                 | 38                       | 172           | -                        | 213                                | 991                            | 173                 | -                              | 42  | 991                                   | 33                           | -                           |                             |
| Dartford and Gravesend                        | 230                                  | 70          | -            | 1                                | 4                                     | 305                                   | 1                                 | 14                       | 113           | -                        | 128                                | 433                            | 62                  | -                              | 25  | 87                                    | 21                           | -                           |                             |
| Faversham and Sittingbourne                   | 214                                  | 41          | 1            | 4                                | -                                     | 260                                   | -                                 | 16                       | 74            | 1                        | 91                                 | 351                            | 64                  | -                              | 29  | 52                                    | 10                           | -                           |                             |
| Mid Kent                                      | 262                                  | 31          | 3            | 4                                | -                                     | 300                                   | 1                                 | 20                       | 98            | 2                        | 121                                | 421                            | 70                  | -                              | 21  | 190                                   | 27                           | -                           |                             |
| Medway  | 313                                  | 79          | -            | 1                                | 11                                    | 404                                   | 2                                 | 20                       | 180           | -                        | 202                                | 606                            | 81                  | -                              | 36  | 70                                    | 38                           | 2                           |                             |
| West Kent                                     | 468                                  | 122         | 3            | 4                                | -                                     | 597                                   | 2                                 | 22                       | 254           | -                        | 278                                | 875                            | 125                 | -                              | 21  | 561                                   | 27                           | -                           |                             |
| Thanet  | 249                                  | 61          | 24           | 8                                | -                                     | 342                                   | 2                                 | 23                       | 66            | 1                        | 92                                 | 434                            | 51                  | -                              | 29  | 43                                    | 74                           | -                           |                             |
| <b>Total Kent</b>                             | <b>2,555</b>                         | <b>607</b>  | <b>55</b>    | <b>61</b>                        | <b>15</b>                             | <b>3,293</b>                          | <b>11</b>                         | <b>170</b>               | <b>1,007</b>  | <b>4</b>                 | <b>1,192</b>                       | <b>4,485</b>                   | <b>681</b>          | <b>-</b>                       | <b>231</b>  | <b>1,461</b>                          | <b>247</b>                   | <b>2</b>                    |                             |
| <b>LANCASHIRE</b>                             |                                      |             |              |                                  |                                       |                                       |                                   |                          |               |                          |                                    |                                |                     |                                |   |                                       |                              |                             |                             |
| Blackburn, Darwen, and Ribbles Valley         | 333                                  | 65          | 3            | 16                               | 13                                    | 430                                   | -                                 | 18                       | 143           | 5                        | 166                                | 596                            | 62                  | -                              | 59  | 104                                   | 9                            | -                           |                             |
| Blackpool and Fylde                           | 352                                  | 177         | 1,339        | 41                               | 36                                    | 1,945                                 | 1                                 | 42                       | 218           | 8                        | 269                                | 2,214                          | 69                  | 1                              | 138   | 50                                    | 15                           | 1                           |                             |





Table 9: On- and off-licensed premises and other liquor licensing data, by petty sessional division (continued)

| Petty sessional division      | On-licensed premises at 30 June 2001 |            |             |                                  |                                       |                            | Off-licensed premises at 30 June 2001 |                         |              |                          |                             |                             | Total on and off-licensed premises | Number per 10,000 population (4) | Reg'd clubs: at 30/6/01 (S.40) | Theatres (S.199(3)) | Special hours certs. in force at 30.6.01 | Occasional permits: Granted 1/7/00 - 30/6/01 | Children's certs. at 30/6/01 (S.168A) | Extended hours certs. (S.70) |                                  |
|-------------------------------|--------------------------------------|------------|-------------|----------------------------------|---------------------------------------|----------------------------|---------------------------------------|-------------------------|--------------|--------------------------|-----------------------------|-----------------------------|------------------------------------|----------------------------------|--------------------------------|---------------------|--|--|---------------------------------------|------------------------------|----------------------------------|
|                               | Public Houses etc.                   | Restaurant | Residential | Combined Restaurant/ Residential | Licensed clubs/Sec. 55, Lic. Act 1964 | Total On-Licensed premises | Number per 10,000 population (4)      | Carages/petrol stations | Supermarkets | Others (off-lic'd shops) | Other off-licensed premises | Total off-licensed premises |                                    |                                  |                                |                     |  |  |                                       |                              | Number per 10,000 population (4) |
|                               |                                      |            |             |                                  |                                       |                            |                                       |                         |              |                          |                             |                             |                                    |                                  |                                |                     |  |  |                                       |                              |                                  |
| <b>MERSEYSIDE</b>             | 100                                  | 5          | -           | -                                | 20                                    | 125                        | 1                                     | 15                      | 67           | 6                        | 89                          | 214                         | 19                                 | -                                | 13                             | 8                   | 15                                       |  |                                       |                              |                                  |
| Knowsley                      | 930                                  | 124        | 8           | 3                                | 37                                    | 1,102                      | -                                     | 75                      | 287          | 7                        | 369                         | 1,471                       | 83                                 | -                                | 191                            | 54                  | 17                                       |  |                                       |                              |                                  |
| Liverpool                     | 192                                  | 83         | 29          | 20                               | 9                                     | 333                        | 1                                     | 42                      | 95           | 4                        | 142                         | 475                         | 70                                 | 4                                | 45                             | 41                  | 7  |  |                                       |                              |                                  |
| North Sefton                  | 114                                  | 9          | -           | 1                                | 19                                    | 143                        | 2                                     | 17                      | 58           | 224                      | 81                          | 224                         | 17                                 | -                                | 19                             | 19                  | 6  |  |                                       |                              |                                  |
| South Sefton                  | 204                                  | 39         | -           | 1                                | 41                                    | 284                        | 2                                     | 10                      | 139          | -                        | 151                         | 435                         | 97                                 | 1                                | 12                             | 9                   | 2  |  |                                       |                              |                                  |
| St Helens                     | 353                                  | 96         | 9           | 7                                | -                                     | 465                        | -                                     | 50                      | 206          | -                        | 256                         | 721                         | 102                                | -                                | 38                             | 121                 | 16                                       |  |                                       |                              |                                  |
| Wirral                        | 1,893                                | 356        | 46          | 31                               | 126                                   | 2,452                      | 5                                     | 213                     | 852          | 18                       | 1,088                       | 3,540                       | 388                                | 5                                | 318                            | 252                 | 54                                       |  |                                       |                              |                                  |
| <b>Total Merseyside</b>       |                                      |            |             |                                  |                                       | 17.5                       |                                       |                         |              |                          | 7.8                         |                             |                                    |                                  |                                |                     | 19                                       |  |                                       |                              |                                  |
| <b>NORFOLK</b>                | 172                                  | 26         | 3           | 3                                | -                                     | 204                        | -                                     | 20                      | 62           | -                        | 82                          | 286                         | 48                                 | -                                | 8                              | 168                 | 1  |  |                                       |                              |                                  |
| Central                       | 284                                  | 80         | 111         | 16                               | 11                                    | 502                        | 4                                     | 32                      | 97           | 4                        | 137                         | 639                         | 30                                 | 2                                | 6                              | 30                  | -  |  |                                       |                              |                                  |
| Great Yarmouth                | 141                                  | 71         | 22          | 16                               | 6                                     | 256                        | 1                                     | 15                      | 59           | 2                        | 77                          | 333                         | 54                                 | 2                                | 30                             | 70                  | 5  |  |                                       |                              |                                  |
| North Norfolk                 | 520                                  | 100        | 9           | 15                               | 7                                     | 651                        | 3                                     | 47                      | 174          | 3                        | 227                         | 878                         | 104                                | -                                | 40                             | 406                 | 26                                       |  |                                       |                              |                                  |
| Norwich                       | 107                                  | 20         | 2           | 3                                | -                                     | 132                        | -                                     | 12                      | 37           | -                        | 49                          | 181                         | 44                                 | -                                | 9                              | 139                 | 3  |  |                                       |                              |                                  |
| South Norfolk                 | 275                                  | 45         | 7           | 26                               | -                                     | 353                        | 9                                     | 14                      | 115          | 3                        | 133                         | 486                         | 80                                 | -                                | 20                             | 183                 | 7  |  |                                       |                              |                                  |
| West Norfolk                  | 1,499                                | 342        | 154         | 79                               | 24                                    | 2,098                      | 9                                     | 140                     | 544          | 12                       | 705                         | 2,803                       | 360                                | 4                                | 113                            | 996                 | 42                                       |  |                                       |                              |                                  |
| <b>Total Norfolk</b>          |                                      |            |             |                                  |                                       | 26.1                       |                                       |                         |              |                          | 8.8                         |                             |                                    |                                  |                                |                     | 2  |  |                                       |                              |                                  |
| <b>NORTHAMPTONSHIRE</b>       | 94                                   | 11         | 1           | 1                                | 3                                     | 110                        | -                                     | 7                       | 1            | 34                       | 42                          | 152                         | 34                                 | 1                                | 17                             | 92                  | 3  |  |                                       |                              |                                  |
| Corby                         | 120                                  | 18         | 2           | 3                                | -                                     | 143                        | -                                     | 3                       | -            | 45                       | 48                          | 191                         | 38                                 | -                                | 30                             | 207                 | 6  |  |                                       |                              |                                  |
| Daventry                      | 110                                  | 26         | 3           | -                                | 2                                     | 141                        | 7                                     | 15                      | 3            | 51                       | 13                          | 210                         | 41                                 | 1                                | 13                             | 69                  | 4  |  |                                       |                              |                                  |
| Keettering                    | 290                                  | 75         | 4           | 4                                | 7                                     | 380                        | 7                                     | 41                      | 24           | 140                      | 212                         | 592                         | 142                                | 2                                | 39                             | 592                 | 7  |  |                                       |                              |                                  |
| Northampton                   | 128                                  | 14         | 3           | 4                                | 3                                     | 152                        | -                                     | 3                       | 2            | 47                       | 52                          | 204                         | 44                                 | -                                | 5                              | 174                 | 4  |  |                                       |                              |                                  |
| Towcester                     | 127                                  | 27         | 2           | 5                                | 6                                     | 167                        | -                                     | 20                      | 3            | 75                       | 98                          | 265                         | 84                                 | 1                                | 10                             | 73                  | 5  |  |                                       |                              |                                  |
| Wellingborough                | 869                                  | 171        | 15          | 17                               | 21                                    | 1,093                      | 7                                     | 89                      | 33           | 392                      | 521                         | 1,614                       | 383                                | 5                                | 108                            | 725                 | 29                                       |  |                                       |                              |                                  |
| <b>Total Northamptonshire</b> |                                      |            |             |                                  |                                       | 17.5                       |                                       |                         |              |                          | 8.3                         |                             |                                    |                                  |                                |                     | 2  |  |                                       |                              |                                  |
| <b>NORTHUMBERLAND</b>         | 70                                   | 18         | 1           | 9                                | 2                                     | 100                        | -                                     | 4                       | 21           | 1                        | 27                          | 127                         | 14                                 | 1                                | 9                              | 10                  | 18                                       |  |                                       |                              |                                  |
| Berwick upon Tweed            | 121                                  | 29         | 7           | 8                                | 2                                     | 167                        | -                                     | 5                       | 46           | 2                        | 52                          | 219                         | 29                                 | -                                | 6                              | 54                  | 31                                       |  |                                       |                              |                                  |
| Alnwick                       | 188                                  | 42         | -           | 4                                | 4                                     | 238                        | 4                                     | 35                      | 130          | 1                        | 170                         | 408                         | 100                                | -                                | 19                             | 112                 | 24                                       |  |                                       |                              |                                  |
| S.E. Northumberland           | 137                                  | 40         | 8           | 13                               | 7                                     | 205                        | 2                                     | 4                       | 58           | 1                        | 65                          | 270                         | 41                                 | -                                | -                              | 56                  | -  |  |                                       |                              |                                  |
| Tynedale                      | 516                                  | 129        | 16          | 34                               | 15                                    | 710                        | 6                                     | 48                      | 255          | 5                        | 314                         | 1,024                       | 184                                | 1                                | 34                             | 232                 | 73                                       |  |                                       |                              |                                  |
| <b>Total Northumberland</b>   |                                      |            |             |                                  |                                       | 22.9                       |                                       |                         |              |                          | 10.1                        |                             |                                    |                                  |                                |                     | 6  |  |                                       |                              |                                  |
| <b>NORTH YORKSHIRE</b>        | 320                                  | 103        | 27          | 25                               | 3                                     | 478                        | 4                                     | 12                      | 103          | 1                        | 120                         | 598                         | 82                                 | 2                                | 30                             | 214                 | 4  |  |                                       |                              |                                  |
| Harrrogate                    | 353                                  | 64         | 27          | 29                               | -                                     | 473                        | 4                                     | 24                      | 95           | -                        | 119                         | 592                         | 57                                 | 1                                | -                              | 352                 | -  |  |                                       |                              |                                  |
| Northallerton and Richmond    | 507                                  | 123        | 168         | 53                               | -                                     | 851                        | 4                                     | 14                      | 161          | -                        | 179                         | 1,030                       | 76                                 | 1                                | 54                             | 134                 | 10                                       |  |                                       |                              |                                  |
| Scarborough                   | 158                                  | 24         | 3           | 4                                | 36                                    | 225                        | -                                     | 5                       | 3            | 50                       | 58                          | 283                         | 36                                 | -                                | 13                             | 50                  | 1  |  |                                       |                              |                                  |
| Selby                         | 125                                  | 49         | 15          | 22                               | -                                     | 211                        | 3                                     | 14                      | 45           | -                        | 62                          | 273                         | 34                                 | -                                | 2                              | 114                 | 4  |  |                                       |                              |                                  |
| Skipton                       | 314                                  | 126        | 45          | 41                               | -                                     | 526                        | 7                                     | 49                      | 100          | 8                        | 164                         | 690                         | 81                                 | 2                                | 27                             | 129                 | 1  |  |                                       |                              |                                  |
| York                          | 1,777                                | 489        | 285         | 174                              | 39                                    | 2,764                      | 18                                    | 118                     | 507          | 59                       | 702                         | 3,466                       | 366                                | 6                                | 126                            | 993                 | 20                                       |  |                                       |                              |                                  |
| <b>Total North Yorkshire</b>  |                                      |            |             |                                  |                                       | 36.7                       |                                       |                         |              |                          | 9.3                         |                             |                                    |                                  |                                |                     | 6  |  |                                       |                              |                                  |
| <b>NOTTINGHAMSHIRE</b>        | 103                                  | 11         | 2           | 4                                | 3                                     | 123                        | 2                                     | 11                      | 22           | -                        | 35                          | 158                         | 22                                 | 2                                | -                              | 35                  | -  |  |                                       |                              |                                  |
| East Retford                  | 227                                  | 21         | 1           | 2                                | 41                                    | 292                        | 6                                     | 32                      | 153          | -                        | 191                         | 483                         | 65                                 | 1                                | 14                             | 58                  | 12                                       |  |                                       |                              |                                  |
| Mansfield                     | 143                                  | 31         | 4           | 2                                | -                                     | 180                        | 1                                     | 15                      | 56           | 1                        | 73                          | 253                         | 40                                 | -                                | 3                              | 115                 | 14                                       |  |                                       |                              |                                  |
| Newark & Southwell            | 926                                  | 159        | 14          | 27                               | 32                                    | 1,158                      | 2                                     | 526                     | 3            | -                        | 531                         | 1,689                       | 261                                | -                                | 130                            | 465                 | 78                                       |  |                                       |                              |                                  |
| Nottingham                    | 101                                  | 20         | 1           | 1                                | 14                                    | 137                        | -                                     | 23                      | 36           | 2                        | 61                          | 198                         | 30                                 | 1                                | 4                              | 14                  | 6  |  |                                       |                              |                                  |
| Worksop                       | 1,500                                | 242        | 22          | 36                               | 90                                    | 1,890                      | 11                                    | 607                     | 270          | 3                        | 891                         | 2,781                       | 418                                | 4                                | 151                            | 687                 | 110                                      |  |                                       |                              |                                  |
| <b>Total Nottinghamshire</b>  |                                      |            |             |                                  |                                       | 18.3                       |                                       |                         |              |                          | 8.6                         |                             |                                    |                                  |                                |                     | 6  |  |                                       |                              |                                  |
| <b>OXFORDSHIRE</b>            | 393                                  | 68         | 8           | 8                                | 3                                     | 480                        | 4                                     | 21                      | 107          | 16                       | 148                         | 628                         | 143                                | -                                | 32                             | 313                 | 17                                       |  |                                       |                              |                                  |
| Northern Oxfordshire          | 470                                  | 126        | 12          | 13                               | 10                                    | 631                        | -                                     | 30                      | 158          | 2                        | 190                         | 821                         | 126                                | -                                | 54                             | 417                 | 15                                       |  |                                       |                              |                                  |
| Oxford                        | 234                                  | 44         | 3           | 4                                | -                                     | 285                        | -                                     | -                       | 97           | -                        | 97                          | 382                         | 82                                 | -                                | 74                             | 375                 | 8  |  |                                       |                              |                                  |
| Southern Oxfordshire          | 1,097                                | 238        | 23          | 25                               | 13                                    | 1,396                      | 4                                     | 51                      | 362          | 18                       | 435                         | 1,831                       | 351                                | -                                | 100                            | 1,105               | 40                                       |  |                                       |                              |                                  |
| <b>Total Oxfordshire</b>      |                                      |            |             |                                  |                                       | 22.1                       |                                       |                         |              |                          | 6.9                         |                             |                                    |                                  |                                |                     | 2  |  |                                       |                              |                                  |
| <b>SHROPSHIRE</b>             | 93                                   | 20         | 3           | 5                                | 9                                     | 130                        | -                                     | 20                      | 5            | -                        | 25                          | 155                         | 20                                 | -                                | 3                              | 89                  | 6  |  |                                       |                              |                                  |
| Bridgnorth                    | 93                                   | 16         | 4           | 4                                | -                                     | 117                        | 2                                     | 7                       | 30           | -                        | 39                          | 156                         | 34                                 | -                                | 11                             | 101                 | 3  |  |                                       |                              |                                  |
| Drayton                       | 91                                   | 23         | 14          | 7                                | -                                     | 135                        | 2                                     | 9                       | 24           | 1                        | 36                          | 171                         | 19                                 | -                                | 15                             | 112                 | 11                                       |  |                                       |                              |                                  |
| Ludivlow                      | 102                                  | 17         | 2           | 2                                | -                                     | 123                        | -                                     | 11                      | 34           | 4                        | 49                          | 172                         | 65                                 | -                                | 7                              | 172                 | 64                                       |  |                                       |                              |                                  |
| Oswestry                      | 277                                  | 45         | 8           | 7                                | 8                                     | 345                        | 2                                     | 49                      | 74           | 2                        | 127                         | 472                         | 65                                 | 1                                | 17                             | 213                 | 23                                       |  |                                       |                              |                                  |
| Telford                       | 199                                  | 43         | 3           | 6                                | 3                                     | 254                        | 3                                     | 13                      | 57           | 1                        | 74                          | 328                         | 35                                 | -                                | 12                             | 247                 | 3  |  |                                       |                              |                                  |
| Shrewsbury                    | 855                                  | 164        | 34          | 31                               | 20                                    | 1,104                      | 9                                     | 109                     | 224          | 8                        | 350                         | 1,454                       | 190                                | 1                                | 65                             | 826                 | 48                                       |  |                                       |                              |                                  |
| <b>Total Shropshire</b>       |                                      |            |             |                                  |                                       | 25.3                       |                                       |                         |              |                          | 8.0                         |                             |                                    |                                  |                                |                     | 2  |  |                                       |                              |                                  |







**Table A: Premises licensed for the retail sale of intoxicating liquor, registered clubs and theatres, 1900-80**

| England and Wales |                       |                                  |                   |         |                          |                                      |                     | Number   |
|-------------------|-----------------------|----------------------------------|-------------------|---------|--------------------------|--------------------------------------|---------------------|----------|
| Date<br>(1)       | On-licensed premises  |                                  |                   |         | Off-licensed<br>premises | Total                                |                     | Theatres |
|                   | Public<br>houses, etc | Residential<br>and<br>restaurant | Licensed<br>clubs | Total   |                          | On- and off-<br>licensed<br>premises | Registered<br>clubs |          |
| 1900              | ..                    | ..                               | ..                | 102,189 | ..                       | ..                                   | ..                  | ..       |
| 1905              | ..                    | ..                               | ..                | 99,478  | 25,405                   | 124,883                              | 6,589               | ..       |
| 1910              | ..                    | ..                               | ..                | 92,484  | 24,438                   | 116,922                              | 7,536               | ..       |
| 1915              | ..                    | ..                               | ..                | 86,626  | 23,202                   | 109,828                              | 8,902               | ..       |
| 1920              | ..                    | ..                               | ..                | 83,432  | 22,198                   | 105,630                              | 8,994               | ..       |
| 1925              | ..                    | ..                               | ..                | 80,420  | 22,131                   | 102,551                              | 11,780              | ..       |
| 1930              | ..                    | ..                               | ..                | 77,821  | 22,166                   | 99,987                               | 13,526              | ..       |
| 1935              | ..                    | ..                               | ..                | 75,528  | 22,102                   | 97,630                               | 15,657              | ..       |
| 1940              | ..                    | ..                               | ..                | 73,365  | 21,884                   | 95,249                               | 16,463              | ..       |
| 1945              | ..                    | ..                               | ..                | 72,960  | 21,599                   | 94,559                               | 15,590              | ..       |
| 1950              | ..                    | ..                               | ..                | 73,483  | 23,532                   | 97,015                               | 19,221              | ..       |
| 1955              | ..                    | ..                               | ..                | 72,658  | 23,914                   | 96,572                               | 21,164              | ..       |
| 1960              | ..                    | ..                               | ..                | 69,184  | 23,670                   | 92,854                               | 23,773              | ..       |
| 1961              | ..                    | ..                               | ..                | 68,936  | 23,934                   | 92,870                               | 24,418              | ..       |
| 1962              | ..                    | ..                               | 1,153             | 72,000  | 24,644                   | 96,644                               | 21,459              | ..       |
| 1963              | 67,450                | 4,019                            | 1,940             | 73,409  | 25,258                   | 98,667                               | 20,663              | ..       |
| 1964              | 66,931                | 5,036                            | 2,045             | 74,012  | 25,838                   | 99,850                               | 21,010              | ..       |
| 1965              | 66,570                | 5,989                            | 2,199             | 74,758  | 26,352                   | 101,110                              | 21,405              | ..       |
| 1966              | 66,373                | 6,853                            | 2,318             | 75,544  | 26,590                   | 102,134                              | 21,872              | ..       |
| 1967              | 65,916                | 7,550                            | 2,377             | 75,843  | 26,702                   | 102,545                              | 22,368              | 182      |
| 1968              | 65,541                | 8,442                            | 2,438             | 76,421  | 26,906                   | 103,327                              | 22,705              | 146      |
| 1969              | 65,048                | 9,298                            | 2,488             | 76,834  | 27,434                   | 104,268                              | 23,176              | 149      |
| 1970              | 64,702                | 10,313                           | 2,511             | 77,526  | 27,910                   | 105,436                              | 23,521              | 143      |
| 1971              | 64,087                | 11,228                           | 2,563             | 77,878  | 28,166                   | 106,044                              | 23,985              | 150      |
| 1972              | 63,351                | 12,337                           | 2,659             | 78,728  | 28,808                   | 107,536                              | 24,368              | 149      |
| 1973              | 63,878                | 13,492                           | 2,702             | 80,072  | 29,710                   | 109,782                              | 24,593              | 159      |
| 1974              | 63,827                | 14,241                           | 2,854             | 80,977  | 30,556                   | 111,533                              | 24,665              | 153      |
| 1975              | 64,614                | 14,894                           | 2,802             | 82,310  | 31,644                   | 113,954                              | 24,931              | 182      |
| 1976              | 65,027                | 15,675                           | 2,870             | 83,572  | 32,595                   | 116,167                              | 25,333              | 191      |
| 1977              | 65,543                | 16,688                           | 2,919             | 85,150  | 33,758                   | 118,908                              | 25,835              | 201      |
| 1978              | 66,057                | 17,945                           | 2,980             | 86,982  | 35,009                   | 121,991                              | 26,229              | 211      |
| 1979              | 66,578                | 19,232                           | 3,036             | 88,846  | 36,182                   | 125,028                              | 26,558              | 226      |
| 1980              | 67,091                | 20,622                           | 3,089             | 90,802  | 37,252                   | 128,054                              | 26,889              | 241      |

(1) As at 1 January, 1900-1935; as at 31 December, 1940 and 1945; as at 30 June thereafter

**Table B Premises with Part IV licences, 1963-80**

| England and Wales |            |             |                                     | Number |
|-------------------|------------|-------------|-------------------------------------|--------|
| Year              | Restaurant | Residential | Combined residential and restaurant | Total  |
| 1963              | 2,130      | 709         | 1,180                               | 4,019  |
| 1964              | 2,841      | 837         | 1,358                               | 5,036  |
| 1965              | 3,520      | 963         | 1,506                               | 5,989  |
| 1966              | 4,116      | 1,087       | 1,650                               | 6,853  |
| 1967              | 4,590      | 1,191       | 1,769                               | 7,550  |
| 1968              | 5,160      | 1,365       | 1,917                               | 8,442  |
| 1969              | 5,739      | 1,504       | 2,055                               | 9,298  |
| 1970              | 6,438      | 1,685       | 2,190                               | 10,313 |
| 1971              | 7,100      | 1,804       | 2,324                               | 11,228 |
| 1972              | 7,860      | 1,988       | 2,489                               | 12,337 |
| 1973              | 8,664      | 2,230       | 2,598                               | 13,492 |
| 1974              | 9,176      | 2,354       | 2,711                               | 14,241 |
| 1975              | 9,599      | 2,532       | 2,763                               | 14,894 |
| 1976              | 10,083     | 2,779       | 2,813                               | 15,675 |
| 1977              | 10,616     | 3,156       | 2,916                               | 16,688 |
| 1978              | 11,257     | 3,632       | 3,056                               | 17,945 |
| 1979              | 11,907     | 4,104       | 3,221                               | 19,232 |
| 1980              | 12,636     | 4,611       | 3,375                               | 20,622 |

## FURTHER INFORMATION

**Readers should note that liquor licensing is now the responsibility of the Department for Culture, Media and Sport (DCMS) and all enquiries of whatever nature\* should be directed to that department and not to the Home Office. Contact details are given below.**

\*The exception is requests for old bulletins (see next paragraph).

Liquor Licensing statistics were collected annually up to 1980 but following a review of Home Office Statistical Services completed in the same year, it was decided that they should be collected thereafter only once every three years. Statistics for the year ending 30 June 1979 and earlier years were published annually by the Home Office in "Liquor Licensing Statistics for England and Wales". Statistics for the years ending 30 June 1980, 1983, 1986, 1989, 1992 and 1995 were published in Home Office Statistical Bulletins issues 2/81, 24/83, 37/86, 5/90, 4/93, 25/95 and 27/98. Copies of these and earlier Bulletins can be obtained from:

Publications section, Home Office Research Development and Statistics Directorate  
Room 275, 50 Queen Anne's Gate, London SW1H 9AT  
Telephone 020 7273 2084

This bulletin was prepared by Richard Allen with assistance from Darrell Moraes in the Social and Regulatory section of the Immigration and Community Unit in the Research Development and Statistics Directorate of the Home Office, and Adrian Smith of the Alcohol and Entertainment Licensing team of the Department for Culture, Media and Sport (DCMS). Collection of these statistics was already under way when responsibility for liquor licensing passed from the Home Office to DCMS. We should also like to acknowledge all the hard work done by Liz Braines, Liza Murray, Joanne Sturgis, Monique Sy-Yan and Vivienne Murray of the Data Collection Unit in collecting and assembling the information in the tables. If you have any enquiries about figures in this bulletin or wish to request further analysis of the data you should contact Adrian Smith or Ronnie Bridgett of the Alcohol and Entertainment Licensing Team, Department for Culture, Media and Sport, 3rd Floor, 2-4 Cockspur Street, London SW1Y 5DH; telephone number 020 7211 6358 or 6374.

Press enquiries should be made to: Press Office, Department for Culture, Media and Sport, Ground Floor, 2-4 Cockspur Street, London SW1Y 5DH, telephone 020 7211 6269 or 6267.

Public enquiries should be made by telephone to 020 7211 6200. Information can also be obtained through the DCMS website at [www.culture.gov.uk](http://www.culture.gov.uk)

