ORIGINAL DRAWING SIZE A1

NOTES.

1. GENERAL

(i) This drawing is not to be scaled, work to figured dimensions only, confirmed on site.

(ii) This drawing is to be read in conjunction with all relevant architectural drawings, detailed specifications where applicable and all associated drawings in this series.

(iii) Any discrepancy on this drawing is to be reported immediately to the partnership for clarification.

(iv) The contractor is responsible for all temporary works and for the stability of the works in progress.

(v) All levels to ordinance datum. Chart datum approximately equal to LAT ≈ -4.8mOD

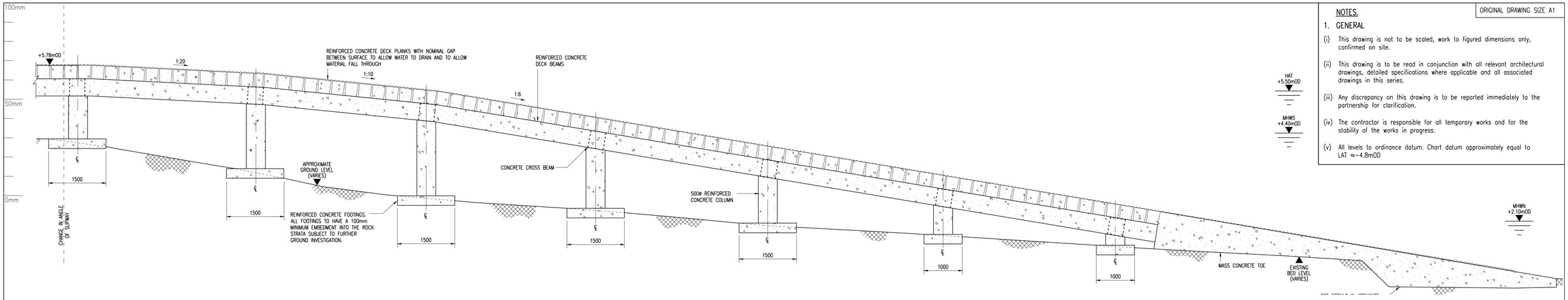

SLIPWAY ELEVATION
(1:50)

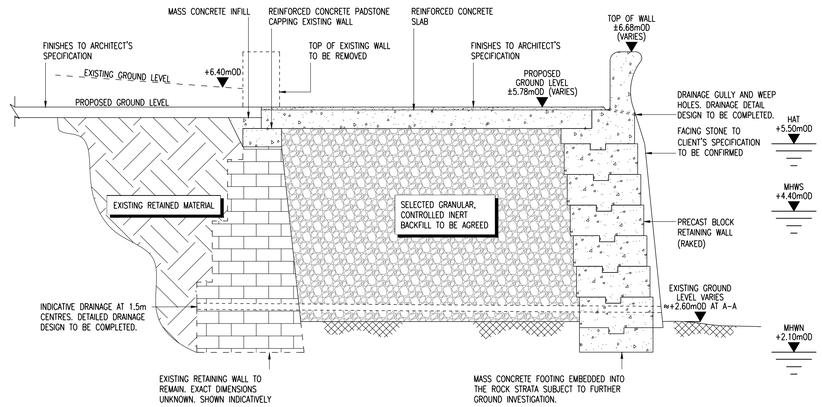

TYPICAL SECTION A-A
(THROUGH QUAY WALL)
(1:50)

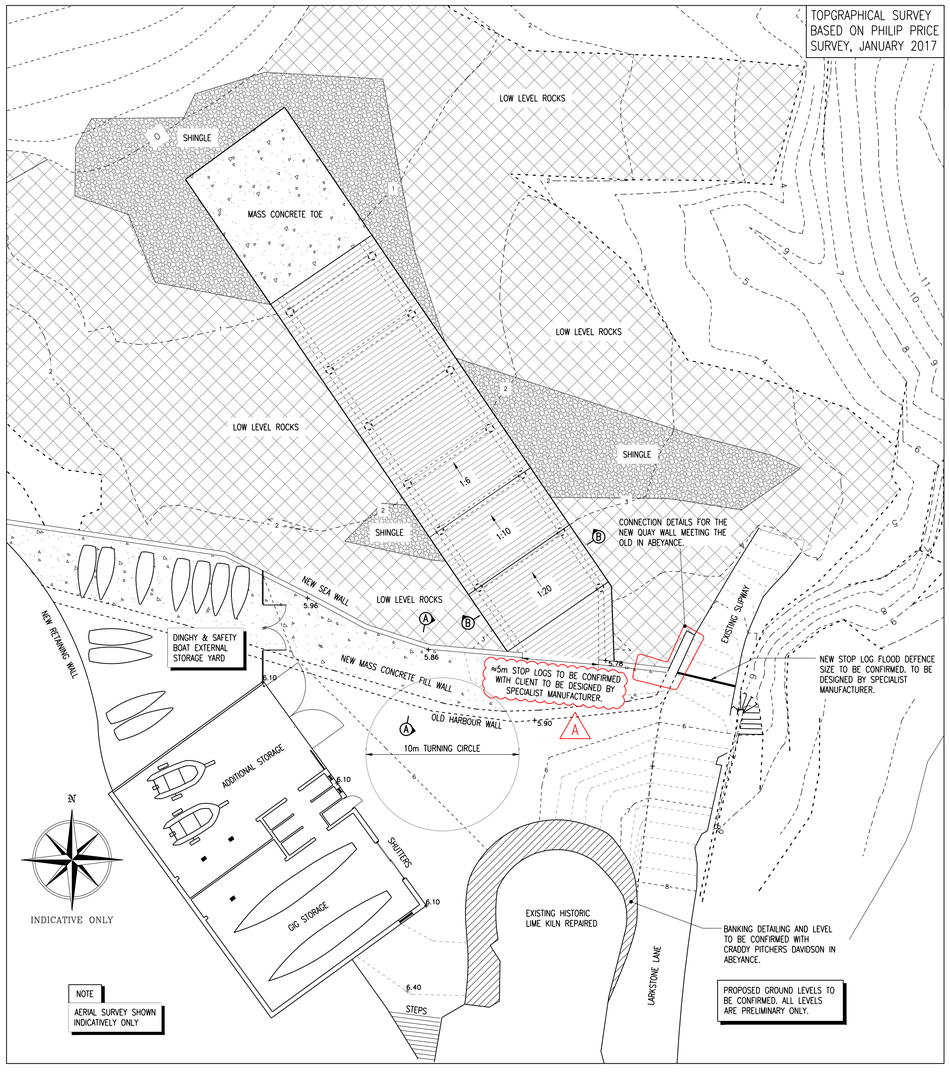

PLAN
(1:200)

1:50
0 0.5m 1m 1.5m 2m 2.5m

1:200
0 2m 4m 6m 8m 10m

1:2000
0 20m 40m 60m 80m 100m

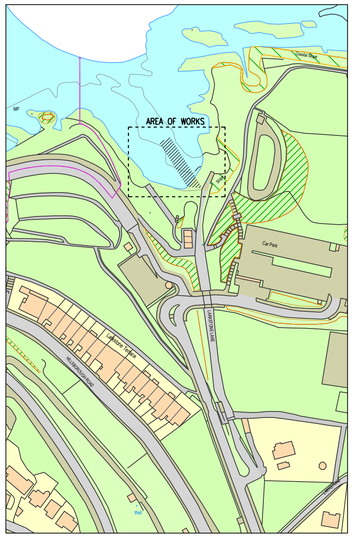

LOCATION PLAN
(1:2000)

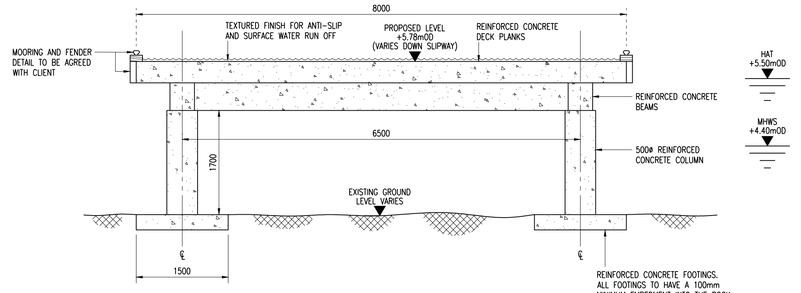

TYPICAL SECTION B-B
(THROUGH SLIPWAY)
(1:50)

HEMSLEY ORRELL PARTNERSHIP
CONSULTING CIVIL & STRUCTURAL ENGINEERS

PRELIMINARY DRAWING

DRAWING FOR INFORMATION ONLY. NOT FOR CONSTRUCTION.

WORK IN PROGRESS

Revision	Date	By	Rev. No.
UPDATED RAMP POSITION AND GRADIENT	xx.xx.2017	M.O.K	A
ISSUED FOR INFORMATION	23.03.2017	M.O.K	-

Client: NORTH DEVON COUNCIL

Project: ILFRACOMBE WATERSPORTS CENTRE

Title: PROPOSED SLIPWAY & QUAY WALL DESIGN

HEMSLEY ORRELL PARTNERSHIP
CONSULTING CIVIL & STRUCTURAL ENGINEERS
HOP House, 41 Church Road, Hove BN3 2BE
Tel : +44 (0)1273 223900 Fax : +44 (0)1273 326767
E-Mail : engineers@hop.uk.com
www.hop.uk.com

Scales	Date	Drawn	Engineer	Checked	Approved	HOP Contact
AS SHOWN	05.03.17	M.O.K	P.F.T	N.P.C	J.W.O	P.TOULSON

Project No.	Task No.	Dwg. No.	Rev. No.
15047	01	01	A

© Copyright

P:\PROJECTS\15047 Ilfracombe Watersports Centre\Drawings\HOP\01-Working Drawings\15047-01-01 RAMP WORKS Maxwell O'Keeffe