

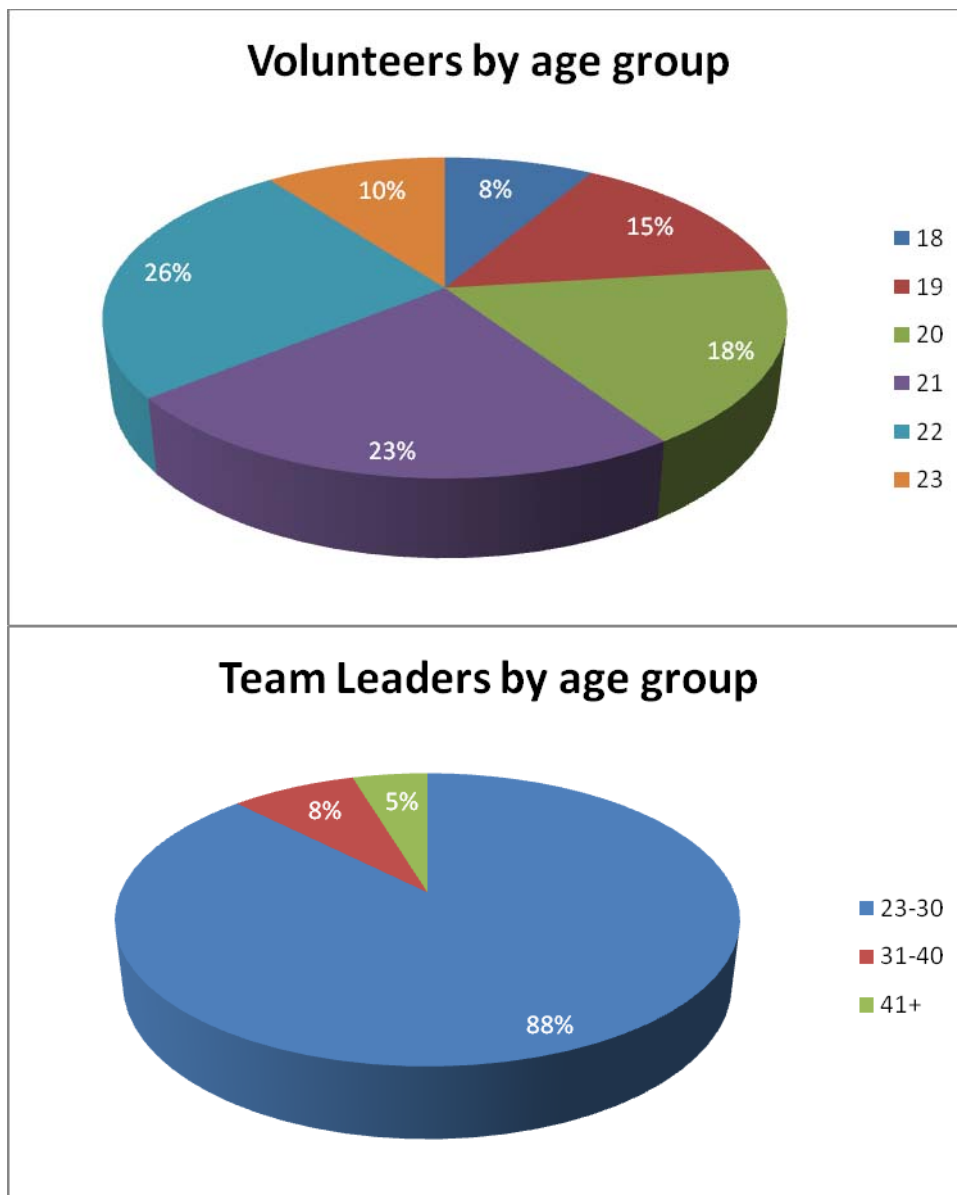
International Citizen Service (ICS) - Local Authority, Region and Age Data Summary

Volunteers who have been / are overseas on placement as at March 2012

Age

(note: age data is at time of going overseas, however age for eligibility is based on age when applying, hence 23 year olds included in general participant data)

- Average age of general participants: 21
- 59% of volunteers were 21-23 when they went overseas
- 87% of team leaders were between 23 and 30 when they went overseas



Age - General Participants**Age - Team Leaders**

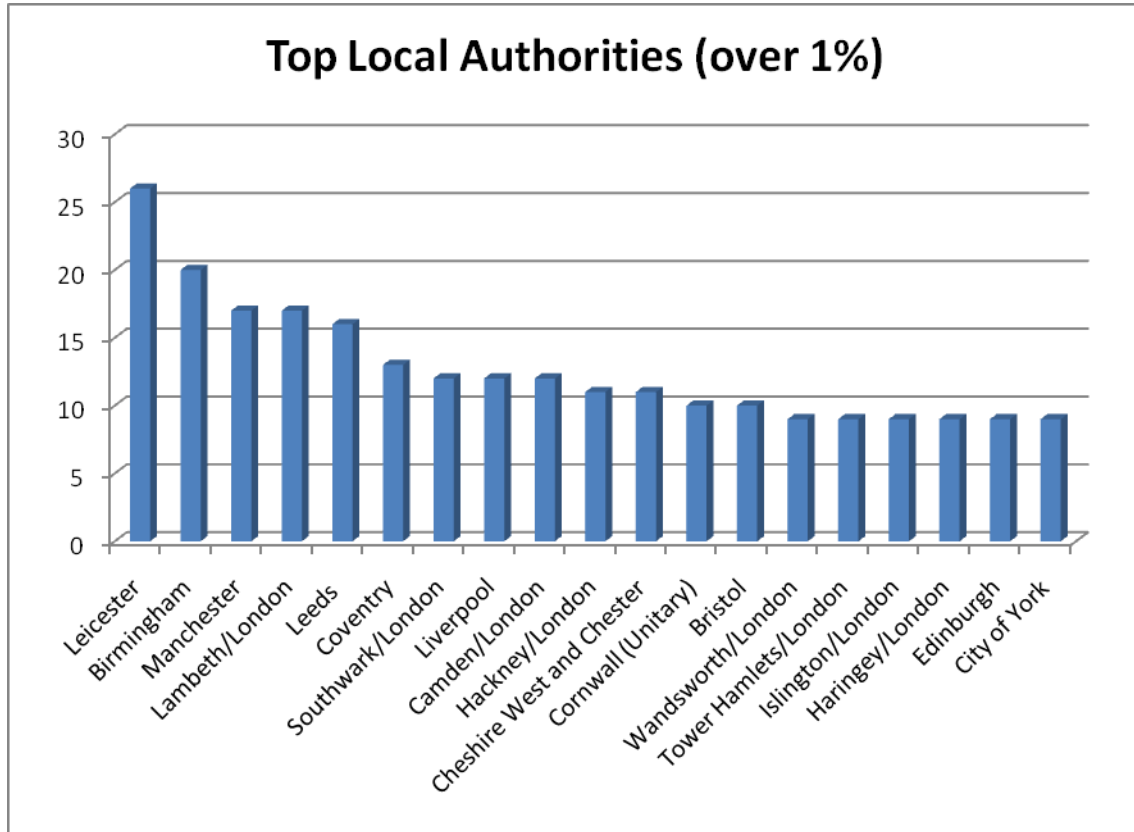
Age	Number of volunteers	Percentage	Age	Number of volunteers	Percentage
18	62	8.45%	23-30	113	87.60%
19	107	14.58%	31-40	10	7.75%
20	130	17.71%	41+	6	4.65%
21	172	23.43%		129	
22	188	25.61%			
23	75	10.22%			
	734				

Volunteers by Local Authority

Number of local authorities represented: 275, 59% of all 468 local authorities in the UK

Number with over 1% representation: 19

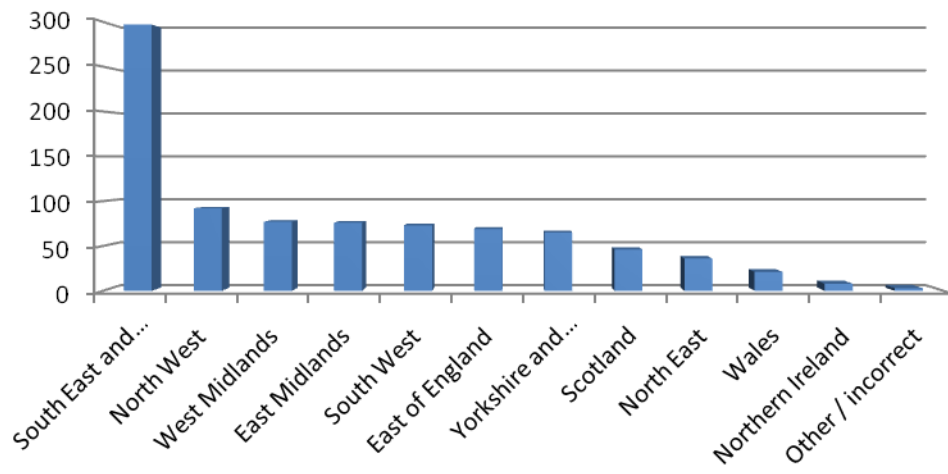
Top five: Leicester, Birmingham, Manchester, Lambeth/London, and Leeds



Volunteers by UK Region or Devolved Administration

- Top region is South East and London by far (34% compared to next closest North West 11%)
- Northern Ireland is the only region or devolved administration with less than 1% representation
- Local authority analysis shows distribution across the UK is much greater than regional analysis suggests eg. only one London borough is in the top five boroughs

Volunteers by region or devolved administration



Volunteers by UK Region or Devolved Administration

Volunteer home region	Number of volunteers	Percentage
South East and London	297	34.41%
North West	92	10.66%
West Midlands	77	8.92%
East Midlands	76	8.81%
South West	73	8.46%
East of England	69	8.00%
Yorkshire and Humber	65	7.53%
Scotland	46	5.33%
North East	36	4.17%
Wales	21	2.43%
Northern Ireland	8	0.93%
Other / incorrect	3	0.35%
Total	863	100.00%

Full Local Authority Listings

Local Authority	Number vols	Percentage
Leicester	26	3.01%
Birmingham	20	2.32%
Manchester	17	1.97%
Lambeth/London	17	1.97%
Leeds	16	1.85%
Coventry	13	1.51%
Southwark/London	12	1.39%
Liverpool	12	1.39%
Camden/London	12	1.39%
Hackney/London	11	1.27%
Cheshire West and Chester	11	1.27%
Cornwall (Unitary)	10	1.16%
Bristol	10	1.16%
Wandsworth/London	9	1.04%
Tower Hamlets/London	9	1.04%
Islington/London	9	1.04%
Haringey/London	9	1.04%
Edinburgh	9	1.04%
City of York	9	1.04%
Wiltshire (Unitary)	8	0.93%
Sheffield	8	0.93%

Nottingham	8	0.93%
Greenwich/London	8	0.93%
Durham	8	0.93%
Waltham Forest/London	7	0.81%
Sefton	7	0.81%
Redbridge/London	7	0.81%
Plymouth	7	0.81%
Newham/London	7	0.81%
Newham	7	0.81%
Enfield/London	7	0.81%
Cardiff	7	0.81%
Calderdale	7	0.81%
Milton Keynes	6	0.70%
Knowsley	6	0.70%
Croydon/London	6	0.70%
Brighton and Hove	6	0.70%
Brent/London	6	0.70%
Barnet/London	6	0.70%
Wolverhampton	5	0.58%
Stockton on Tees	5	0.58%
Stockport	5	0.58%
Luton	5	0.58%
Lewisham/London	5	0.58%
Kingston Upon Hull	5	0.58%
Incorrect post code	5	0.58%
Harrow/London	5	0.58%
Glasgow	5	0.58%
East Hertfordshire/Hertfordshire	5	0.58%
Ealing/London	5	0.58%
Blackpool	5	0.58%
Belfast	5	0.58%
West Berkshire/Dorset	4	0.46%
Wakefield	4	0.46%
Southend on Sea	4	0.46%
South Hams/Devon	4	0.46%
Shropshire (Unitary)	4	0.46%
Richmond upon Thames/London	4	0.46%
Redcar and Cleveland	4	0.46%
Powys	4	0.46%
Oxford/Oxfordshire	4	0.46%
North West Leicestershire/Leicestershire	4	0.46%
Hillingdon/London	4	0.46%
Gibraltar	4	0.46%
Fife	4	0.46%

East Devon/Devon	4	0.46%
Derby	4	0.46%
Colchester /Essex	4	0.46%
Central Bedfordshire (unitary)	4	0.46%
Canterbury/Kent	4	0.46%
Bournemouth	4	0.46%
Bolton	4	0.46%
Bedford	4	0.46%
Wycombe/Buckinghamshire	3	0.35%
Wirral	3	0.35%
Westminster/London	3	0.35%
West Lancashire/Lancashire	3	0.35%
Wealdon/East Sussex	3	0.35%
Trafford	3	0.35%
Sunderland	3	0.35%
South Tyneside	3	0.35%
Sandwell	3	0.35%
Rushcliffe/Nottinghamshire	3	0.35%
Reigate and Banstead/Surrey	3	0.35%
Preston/Lancashire	3	0.35%
Portsmouth	3	0.35%
Poole	3	0.35%
Peterborough	3	0.35%
Pendle/Lancashire	3	0.35%
Oadby & Wigston/Leicestershire	3	0.35%
Mole Valley/Surrey	3	0.35%
Mid Suffolk/Suffolk	3	0.35%
Maidstone/Kent	3	0.35%
Lincoln/Lincolnshire	3	0.35%
Ipswich/Suffolk	3	0.35%
Hinckley and Bosworth/Leicestershire	3	0.35%
Highland	3	0.35%
Havering	3	0.35%
Gwynedd	3	0.35%
Gateshead	3	0.35%
Epsom and Ewell/Surrey	3	0.35%
Eastleigh/Hampshire	3	0.35%
Dumfries and Galloway	3	0.35%
Cheshire East	3	0.35%
Charnwood/Leicestershire	3	0.35%
Broxbourne/Hertfordshire	3	0.35%
Bromley	3	0.35%
Braintree/Essex	3	0.35%
Bradford	3	0.35%

Wychavon/Worcestershire	2	0.23%
Windsor and Maidenhead/London	2	0.23%
West Lindsey/Lincolnshire	2	0.23%
Wellingborough/Northamptonshire	2	0.23%
Watford/Herfordshire	2	0.23%
Warwick/Warwickshire	2	0.23%
Vale of White Horse/Oxfordshire	2	0.23%
Uttlesford/Essex	2	0.23%
Three Rivers/Hertfordshire	2	0.23%
Tendring/Essex	2	0.23%
Tandridge/Surrey	2	0.23%
Swindon	2	0.23%
Swansea	2	0.23%
Stroud/Gloucestershire	2	0.23%
St Edmundsbury/ Suffolk	2	0.23%
South Somerset/Somerset	2	0.23%
South Holland/ Lincolnshire	2	0.23%
Ryedale/North Yorkshire	2	0.23%
Rugby/Warwickshire	2	0.23%
Norwich/Norfolk	2	0.23%
Northumberland (Unitary)	2	0.23%
North Tyneside	2	0.23%
North Kesteven/Lincolnshire	2	0.23%
North Hertfordshire/Hertfordshire	2	0.23%
Newcastle Upon Tyne	2	0.23%
Moray	2	0.23%
Middlesborough	2	0.23%
Mid Sussex/West Sussex	2	0.23%
Mid Devon/Devon	2	0.23%
Medway	2	0.23%
Kingston upon Thames/London	2	0.23%
Kensington and Chelsea/London	2	0.23%
Hounslow/London	2	0.23%
Hertsmere/Herfordshire	2	0.23%
Hartlepool	2	0.23%
Hart/Hampshire	2	0.23%
Harrogate/North Yorkshire	2	0.23%
Hammersmith and Fulham/London	2	0.23%
Guilford/Surrey	2	0.23%
Fareham/Hampshire	2	0.23%
Elmbridge/Surrey	2	0.23%
East Riding of Yorkshire	2	0.23%
East Dunbartonshire	2	0.23%
Dundee	2	0.23%

Dudley	2	0.23%
Derbyshire Dales/Derbyshire	2	0.23%
Crawley/West Sussex	2	0.23%
Chorley/Lancashire	2	0.23%
Cherwell/Oxfordshire	2	0.23%
Cambridge/Cambridgeshire	2	0.23%
Caerphilly	2	0.23%
Breckland/Norfolk	2	0.23%
Blackburn with Darwen	2	0.23%
Blaby/Leicestershire	2	0.23%
Bath and North East Somerset	2	0.23%
Basingstoke and Dean/Hampshire	2	0.23%
Basildon/Essex	2	0.23%
Barking and Dagenham	2	0.23%
Angus	2	0.23%
Aberdeenshire	2	0.23%
Worthing/West Sussex	1	0.12%
Wokingham	1	0.12%
Winchester/Hampshire	1	0.12%
Wigan	1	0.12%
Weymouth and Portland/Dorset	1	0.12%
West Dorset/Dorset	1	0.12%
Welwyn Hatfield/Hertfordshire	1	0.12%
Waverly/Surrey	1	0.12%
Warrington	1	0.12%
Vale of Glamorgan	1	0.12%
Tonbridge and Malling/Kent	1	0.12%
Thurrock	1	0.12%
Thanet/Kent	1	0.12%
Tewkesbury/Gloucestershire	1	0.12%
Teignbridge/Devon	1	0.12%
Taunton Dean/Somerset	1	0.12%
Sutton/London	1	0.12%
Surrey Heath/Surrey	1	0.12%
Suffolk Coastal/Suffolk	1	0.12%
Stratford Upon Avon/Warwickshire	1	0.12%
Stoke on Trent	1	0.12%
Stevenage/Hertfordshire	1	0.12%
Staffordshire Moorlands/Staffordshire	1	0.12%
Stafford/Staffordshire	1	0.12%
St Albans/Hertfordshire	1	0.12%
Southampton	1	0.12%
South Staffordshire/Staffordshire	1	0.12%
South Ribble/Lancashire	1	0.12%

South Oxfordshire/Oxfordshire	1	0.12%
South Northamptonshire/Northamptonshire	1	0.12%
South Lanarkshire	1	0.12%
South Lakeland/Cumbria	1	0.12%
South Gloucestershire	1	0.12%
Solihull	1	0.12%
Shepway/Kent	1	0.12%
Sedgemoor/Somerset	1	0.12%
Scarborough/North Yorkshire	1	0.12%
Runnymede/Surrey	1	0.12%
Rother/East Sussex	1	0.12%
Ribble Valley/ Lancashire	1	0.12%
Renfrewshire	1	0.12%
Redditch/Worcestershire	1	0.12%
Reading	1	0.12%
Perth and Kinross	1	0.12%
Oldham	1	0.12%
Nuneaton and Bedworth/Warwickshire	1	0.12%
Northampton/Northamptonshire	1	0.12%
North Norfolk/Norfolk	1	0.12%
North Lanarkshire	1	0.12%
North East Derbyshire/Derbyshire	1	0.12%
North Devon/Devon	1	0.12%
Newcastle under Lyme/Staffordshire	1	0.12%
Newark and Sherwood/Nottinghamshire	1	0.12%
New Forest/Hampshire	1	0.12%
Monmouthshire	1	0.12%
Midlothian	1	0.12%
Merton/London	1	0.12%
Mendip/Somerset	1	0.12%
Mansfield/Nottinghamshire	1	0.12%
Malvern Hills/Worcestershire	1	0.12%
Maldon/Essex	1	0.12%
Linckley and Bosworth/Leicestershire	1	0.12%
Lancaster/Lancashire	1	0.12%
Kirklees	1	0.12%
King's Lynn and West Norfolk/Norfolk	1	0.12%
Jersey	1	0.12%
Inverclyde	1	0.12%
Hastings/East Sussex	1	0.12%
Halton	1	0.12%
Gravesham/ Kent	1	0.12%
Gosport/Hampshire	1	0.12%
Gloucester/Gloucestershire	1	0.12%

Gedling/Nottinghamshire	1	0.12%
Flintshire	1	0.12%
Fenland/Cambridgeshire	1	0.12%
Exeter/Devon	1	0.12%
Epping Forest/Essex	1	0.12%
Eden/Cumbria	1	0.12%
Eastbourne/East Sussex	1	0.12%
East Staffordshire/Staffordshire	1	0.12%
East Renfrewshire	1	0.12%
East Hampshire/Hampshire	1	0.12%
East Cambridgeshire/Cambridgeshire	1	0.12%
East Ayrshire	1	0.12%
Dover/Kent	1	0.12%
Doncaster	1	0.12%
Dartford/Kent	1	0.12%
Dacorum/Hertfordshire	1	0.12%
Corby/Northamptonshire	1	0.12%
Copeland/Cumbria	1	0.12%
Cheltenham/Gloucestershire	1	0.12%
Chelmsford/Essex	1	0.12%
Ceredigion	1	0.12%
Carmathenshire	1	0.12%
Bury	1	0.12%
Burnley/Lancashire	1	0.12%
Bromsgrove/Worcestershire	1	0.12%
Broadland/Norfolk	1	0.12%
Bridgend	1	0.12%
Bolsover/Derbyshire	1	0.12%
Bexley/London	1	0.12%
Barnsley Metropolitan	1	0.12%
Babergh/Suffolk	1	0.12%
Amber Valley/Colchester	1	0.12%
Allerdale/Cumbria	1	0.12%
Adur/West Sussex	1	0.12%
	863	