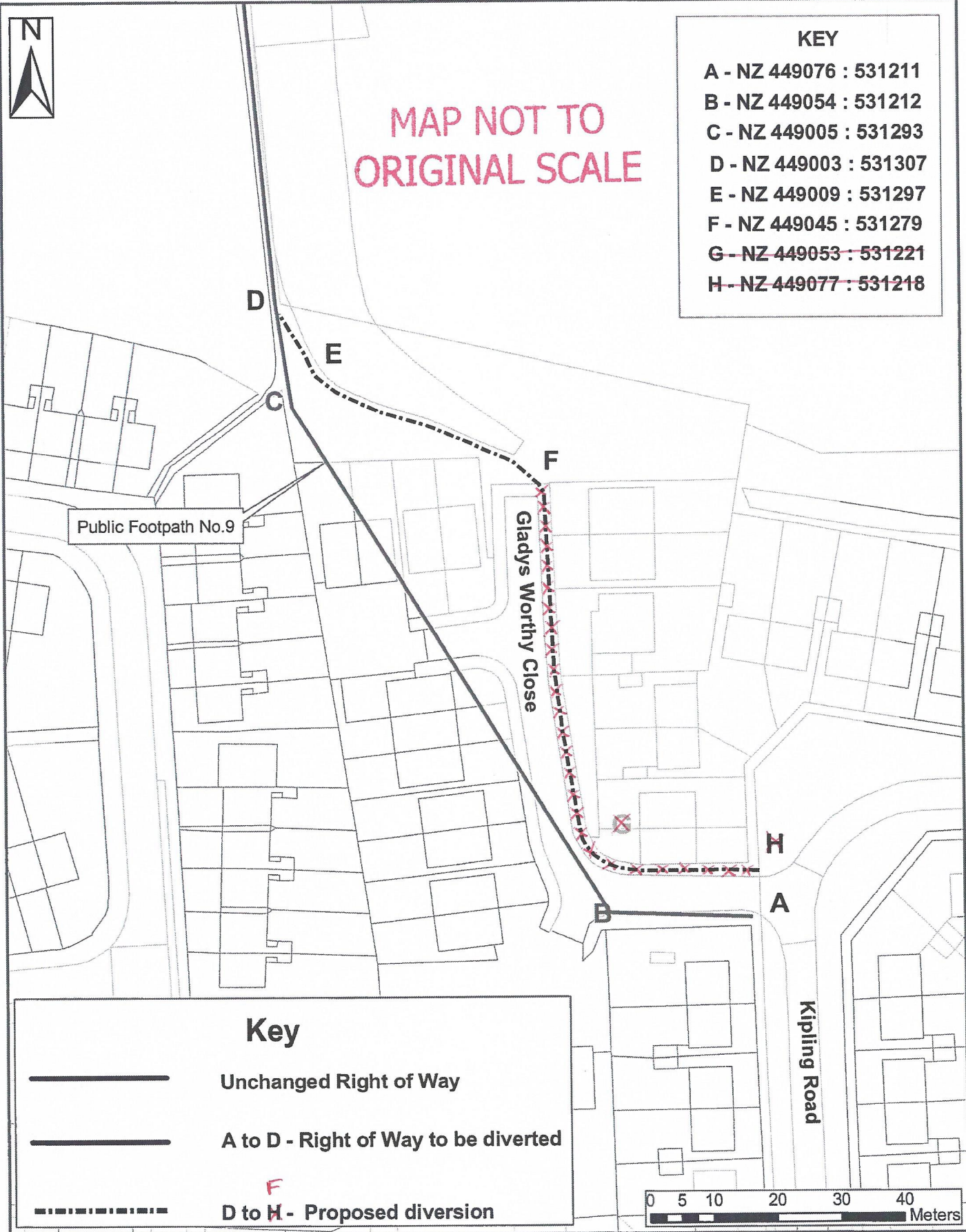


Diversion of Public Footpath No.9, Hartlepool



MAP NOT TO
ORIGINAL SCALE

| KEY | |
|---------------|----------|
| A - NZ 449076 | : 531211 |
| B - NZ 449054 | : 531212 |
| C - NZ 449005 | : 531293 |
| D - NZ 449003 | : 531307 |
| E - NZ 449009 | : 531297 |
| F - NZ 449045 | : 531279 |
| G - NZ 449053 | : 531221 |
| H - NZ 449077 | : 531218 |




Public Footpath No.9


Gladys Worthy Close

Kipling Road

Key



- Unchanged Right of Way
- A to D - Right of Way to be diverted
- - - ^F D to H - Proposed diversion



Crown Copyright. All rights reserved (100023390) (2012)

Sub Title: Public Footpath No 9, Hartlepool
 Scale: 1:750 @ A4
 Date: 19th April 2012
 Drawn By: Parks and Countryside Section

Hartlepool Borough Council
 Regeneration & Neighbourhoods Department
 Parks and Countryside
 Church Street Offices
 1 Church Street
 Hartlepool, TS24 7DS
 Tel: 01429 523524
 Fax: 01429 523038