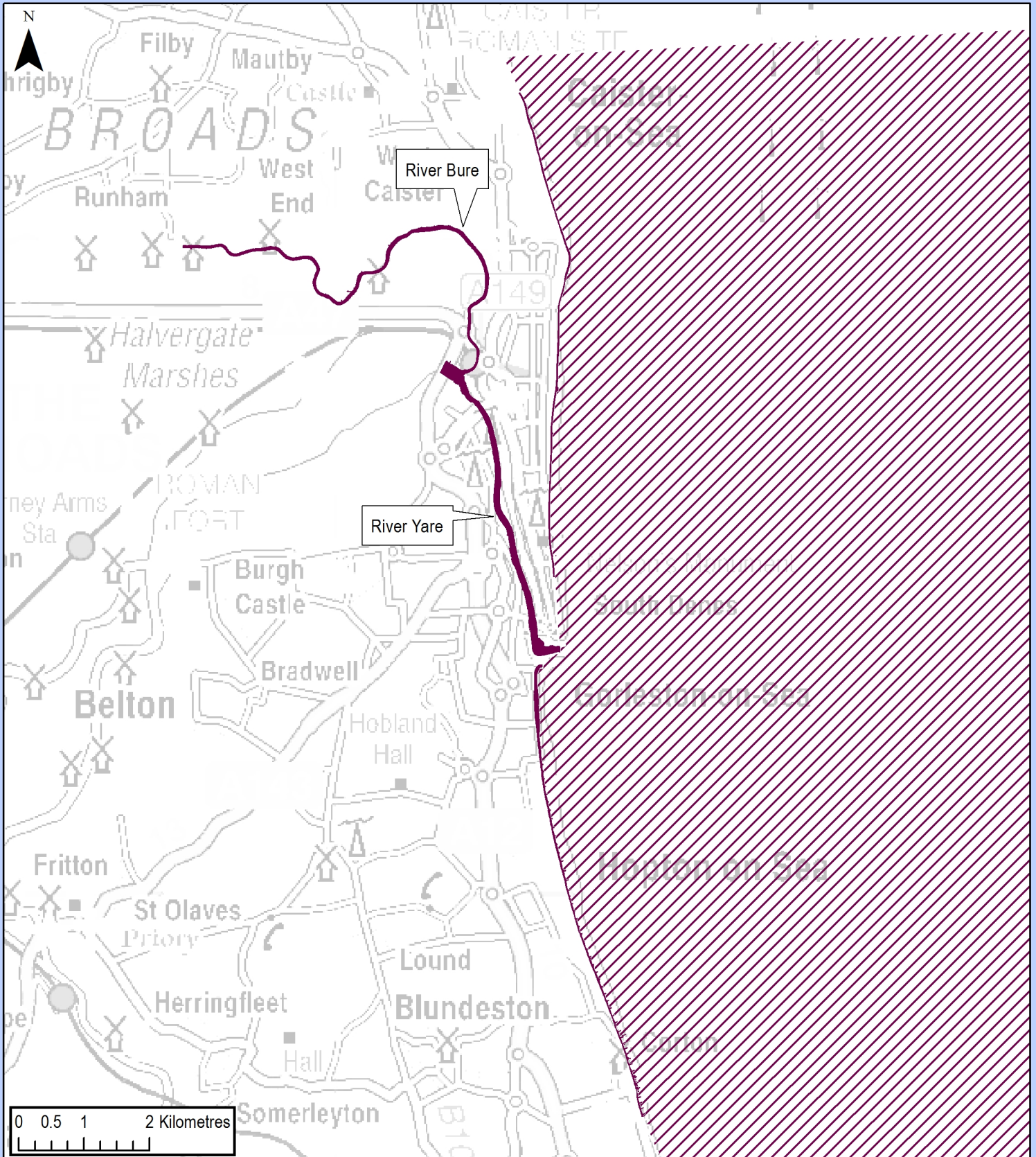




Outer Thames Estuary River Yare & River Bure Extension



-  Proposed Extension Areas
-  Existing Outer Thames Estuary SPA

Map produced on 04/12/2015 by
M292034, Natural England

Map Reference: OTE TIN v4 River Yare

Scale (at A4): 1:80,000



Admiralty Charts © Crown Copyright, 2015. All rights reserved.
License No. EK001-20120601. NOT TO BE USED FOR
NAVIGATION. Contains information from the Ordnance Survey
© Crown Copyright and database rights 2015. Ordnance Survey
100022021. UKHO Data © British Crown Copyright. All rights
reserved. Permission Number Defra012014.001. This product has
been derived in part from material obtained from the UK
Hydrographic Office with the permission of the Controller of Her
Majesty's Stationery Office and UK Hydrographic Office
(www.ukho.gov.uk). Map copyright © Natural England 2015.