

477000.000000

478000.000000

479000.000000

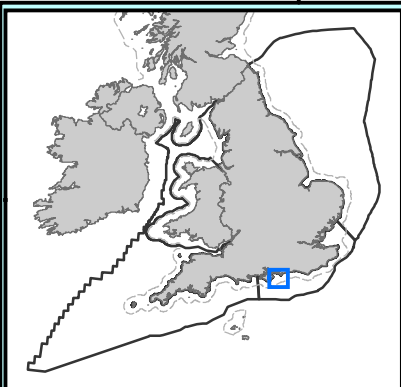
480000.000000

481000.000000

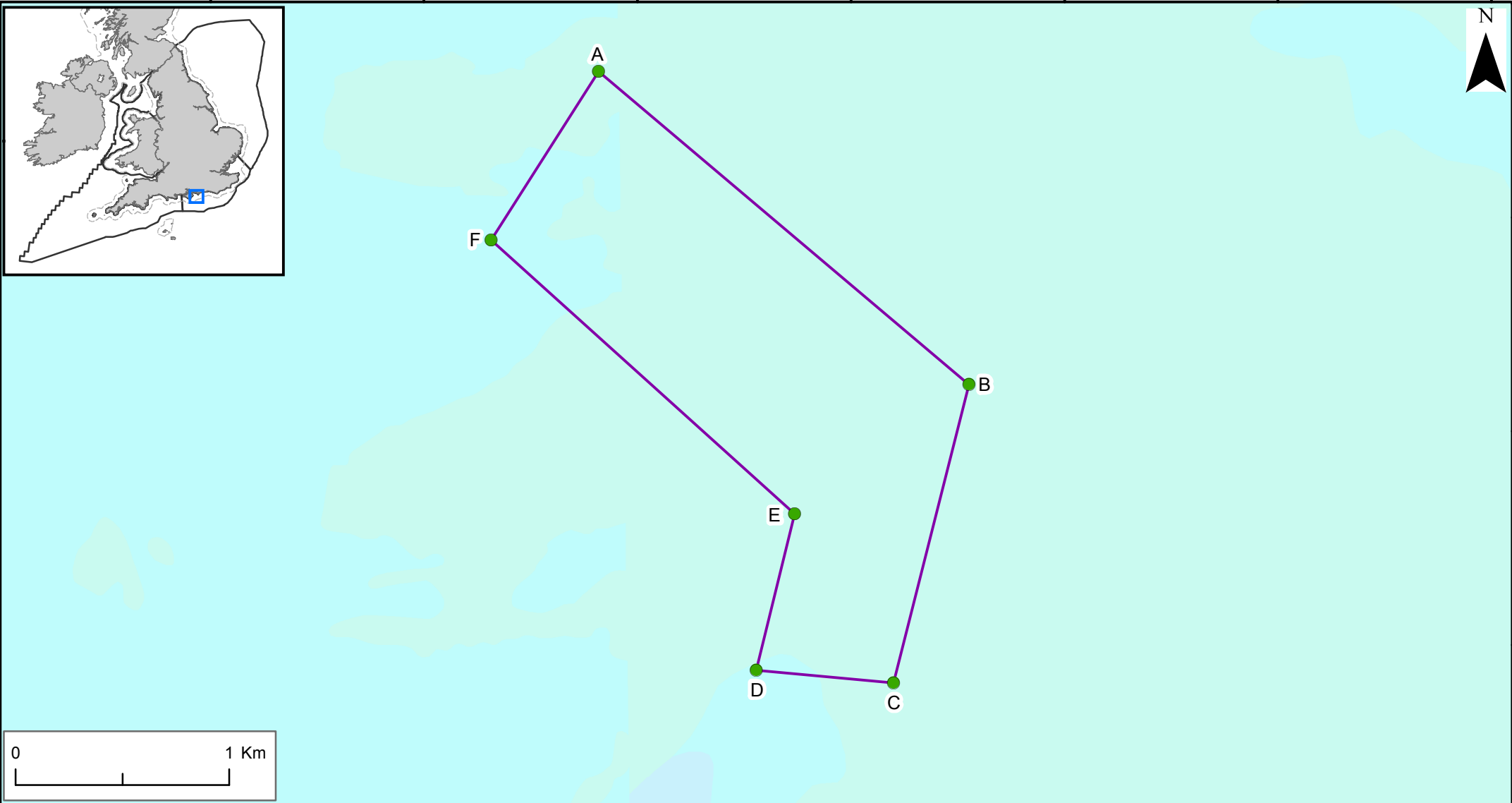
482000.000000

483000.000000

000000




86000.000000  
85000.000000  
84000.000000  
83000.000000



**Utopia rMCZ Boundary**

- Recommended MCZ
- Regional MCZ project area
- MCZ boundary co-ordinates
- 12nM Territorial Seas Limit
- Land

Point	Lat	Long
A	50° 39' 55.844" N	0° 53' 10.064" W
B	50° 39' 7.485" N	0° 51' 42.920" W
C	50° 38' 22.454" N	0° 52' 2.009" W
D	50° 38' 24.741" N	0° 52' 34.653" W
E	50° 38' 48.313" N	0° 52' 24.970" W
F	50° 39' 30.523" N	0° 53' 36.345" W



Contains information from the Ordnance Survey © Crown Copyright and database right 2014. Ordnance Survey 100022021. UKHO Data © British Crown Copyright. All rights reserved. Permission Number Defra012014.001. This product has been derived in part from material obtained from the UK Hydrographic Office with the permission of the Controller of Her Majesty's Stationery Office and UK Hydrographic Office ([www.ukho.gov.uk](http://www.ukho.gov.uk)). NOT TO BE USED FOR NAVIGATION. Map produced by Natural England 2014. Reference: Theme ID: 1477570 Map Projection: British National Grid