

MODIFICATION ORDER
WILDLIFE AND COUNTRYSIDE ACT 1981
DEFINITIVE MAP AND STATEMENT FOR THE COUNTY OF HEREFORDSHIRE
THE COUNTY OF HEREFORDSHIRE DISTRICT COUNCIL
(ADDITION OF FOOTPATH MF32 MORDIFORD)
MODIFICATION ORDER 2010

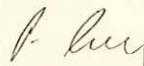
This Order is made by the County of Herefordshire District Council ("the Council") under Section 53(2)(b) of the Wildlife and Countryside Act 1981 ("the Act") because it appears to the Council that the Definitive Map and Statement for the County of Herefordshire requires modification in consequence of the occurrence of an event specified in section 53(3)(c)(i), namely, the discovery of evidence that a right of way subsists or is reasonably alleged to subsist.


The Council hereby orders that:

1. For the purposes of this order the relevant date is 14th January 2010.
2. The Definitive Map and Statement for the County of Herefordshire shall be modified as described in Part I and Part II of the Schedule hereto and shown on the map attached to the Order.
3. This Order shall take effect on the date it is confirmed and may be cited as the County of Herefordshire District Council (Addition of Footpath MF32 Mordiford) Modification Order 2010.

Dated 14th January 2010

THE COMMON SEAL of the County of)
Herefordshire District Council was affixed)
BY ORDER)


Authorised Officer



SCHEDULE

PART I

Modification of Definitive Map

Description of path or way to be added

Path A - B

The footpath to be known as MF32 in the Parish of Mordiford commences at the junction with Public Footpath Mordiford 5 (MF5) at Ordnance Survey grid reference SO 5816 3897 (point A on the order plan) and proceeds in a south-easterly direction for approximately 263 metres to Ordnance Survey grid reference 5833 3877, then in a southerly direction for approximately 27 metres to the trig point at Ordnance Survey grid reference SO 5833 3875. It continues generally in an east-south-east direction for 130 metres to the junction with Public Footpath Mordiford MF5 (MF5) at Ordnance Survey grid reference SO 5846 3873 (point B on the order plan). Section A – B has a total length of approximately 420 metres and a constant width of 2 metres.

PART II

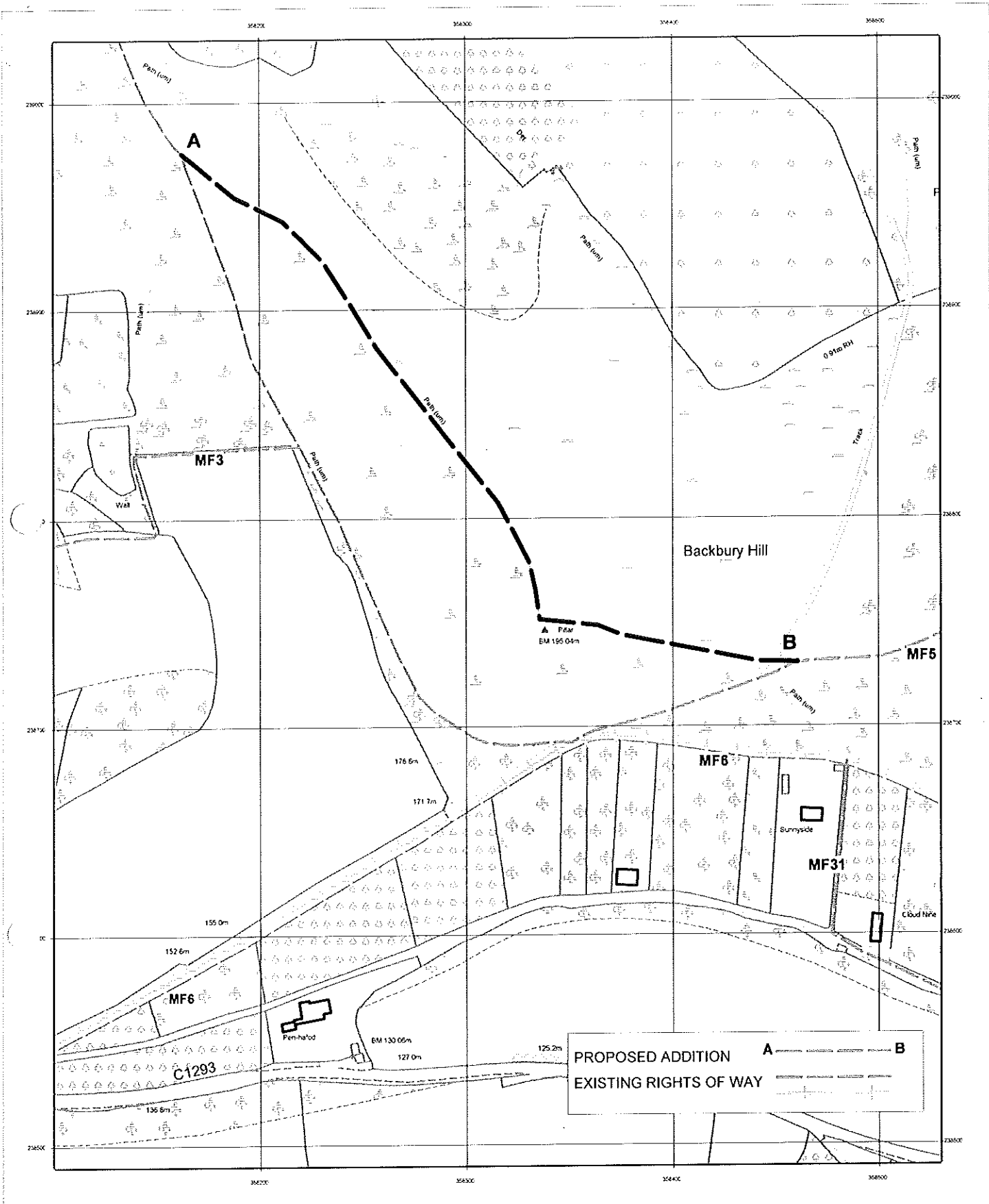
Modification of Definitive Statement

Variation of particulars of path or way

Parish of Mordiford Public Footpath 32 (MF32)

Commences at the junction with Public Footpath Mordiford 5 (MF5) at Ordnance Survey grid reference SO 5816 3897 and proceeds in a south-easterly direction for approximately 263 metres to Ordnance survey grid reference 5833 3877, then in a southerly direction for approximately 27 metres to the trig point at Ordnance Survey grid reference SO 5833 3875 and continues generally in an east-south-east direction for 130 metres to the junction with Public Footpath Mordiford 5 (MF5) at Ordnance Survey grid reference SO 5846 3873. The path has a width of 2 metres.

Length approximately 420 metres.



LOCATION PLAN - PARISH OF MORDIFORD
MODIFICATION ORDER
PROPOSED ADDITION OF FOOTPATH
DWG No. M107/271-GEN
SCALE 1:2500



Herefordshire Council
 Public Rights of Way
 PO Box 41
 Leominster
 HR6 0ZA
 Tel.: (01432) 260000
 Fax.: (01432) 260579

Reproduced from Ordnance Survey mapping with the permission of the Controller of Her Majesty's Stationery Office. Crown Copyright. Unauthorised reproduction infringes Crown copyright and may lead to prosecution or civil proceedings. LA09069L. This information is based on that currently available to the County of Herefordshire District Council from the Definitive map and Statement and other public records. It is given on the strict understanding that neither the Council nor any of its officers will be responsible for the accuracy of this information or accept any liability whatsoever for any error or omission therein for any loss or damage arising from interpretation or use of the information supplied. The inquirer should rely on the results of their own investigations.

