

Dorset County Council 

Wildlife and Countryside Act 1981

County of Dorset Definitive Map and Statement of Rights of Way

Dorset County Council (Upgrading of part of Bridleway 18, Charminster to Restricted Byway) Definitive Map and Statement Modification Order 2013

This Order is made by Dorset County Council under section 53(2)(b) of the Wildlife and Countryside Act 1981 ("the Act") because it appears to that authority that the County of Dorset Definitive Map and Statement require modification in consequence of the occurrence of an event specified in section 53(3)(c)(ii), namely, that a highway shown in the map and statement as a highway of a particular description ought to be there shown as a highway of a different description and in section 53(3)(c)(iii), namely, that any other particulars contained in the map and statement require modification.

The authority have consulted with every local authority whose area includes the land to which the order relates. The Dorset County Council hereby order that:

1. For the purposes of this order the relevant date is 21 December 2012.
2. The County of Dorset definitive map and statement shall be modified as described in Part I and Part II of the Schedule and shown on the map attached to the Order.
3. This order shall take effect on the date it is confirmed and may be cited as the "Dorset County Council (Upgrading of part of Bridleway 18, Charminster to Restricted Byway) Definitive Map and Statement Modification Order 2013".

SCHEDULE

(The points specified relate to the map attached to the Order and their positions are identified by national grid references)

Part I

**Modification of definitive map
Description of way to be upgraded**

Part of Bridleway 18, Charminster in the West Dorset District to be upgraded to restricted byway:

From its junction with Bridleway 16, Charminster at Charminster Down at point A (SY 66199477), generally south for a distance of 280 metres to its junction with Bridleway 3, Stratton at point B (SY 66209449).

Width: 30 feet (9 metres)

Limitation: Gate at point B SY 66209449

Part II

**Modification of definitive statement
Variation of particulars of way**

Bridleway 18, Charminster

From: SY 66129590 To: SY 66199477

From its junction with Bridleway 22 at Watcombe Bottom, southwards to its junction with Bridleway 16 and the Restricted Byway.

Restricted Byway at Charminster

From: SY 66199477 To: SY 66209449


From its junction with Bridleways 16 and 18 at Charminster Down, generally south for a distance of 280 metres to its junction with Bridleway 3, Stratton.

Width: 30 feet (9 metres)

Limitation: Gate at SY 66209449

Dated this 28 day of January 2013

THE COMMON SEAL OF THE
DORSET COUNTY COUNCIL
was fixed in the presence of:-

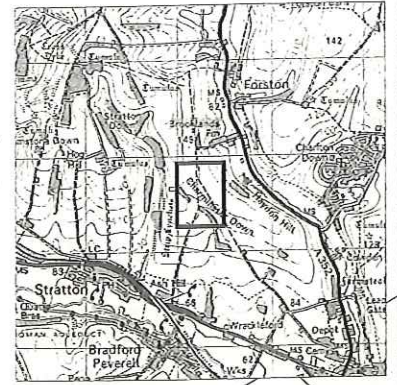


38 | 13

Authorised Signatory



366250



MAP NOT TO ORIGINAL SCALE

94750

94750

PARISH BOUNDARY

CHARMINSTER PARISH

Higher Wrackteford Plantation

BR 18

BR 18

BR 16

CHARMINSTER DOWN

David Taylor

94500

94500

STRATTON PARISH

CHERRY CLOSE COPPICE

GRID REFERENCES:

A SY 66199477
B SY 66209449

BR 3

TO ASH HILL

KEY:

DEFINITIVE BRIDLEWAYS

PART OF BR 18 PROPOSED TO BE UPGRADED TO RESTRICTED BYWAY

366250

WILDLIFE AND COUNTRYSIDE ACT 1981

DORSET COUNTY COUNCIL (UPGRADING OF PART OF BRIDLEWAY 18, CHARMINSTER TO RESTRICTED BYWAY) DEFINITIVE MAP AND STATEMENT MODIFICATION ORDER 2013

Ref: 11/52/2

Date: 14/08/2012


Scale 1:2500

Drawn By: JLC

Cent X: 366241

Cent Y: 94619

GEOGRAPHICAL INFORMATION SYSTEMS



© UK Perspectives 2002 & © Getmapping 2005 & 2009
© Crown Copyright 2012. OS License Number: 100019790

